Lime Down
Solar Park

Works Plan

June 2026

Revision 3

Planning Inspectorate Reference: EN010168

Document Reference: APP/2.3

APFP Regulation 5(2)(j)

Lime Down Solar Park

Schedule of Changes

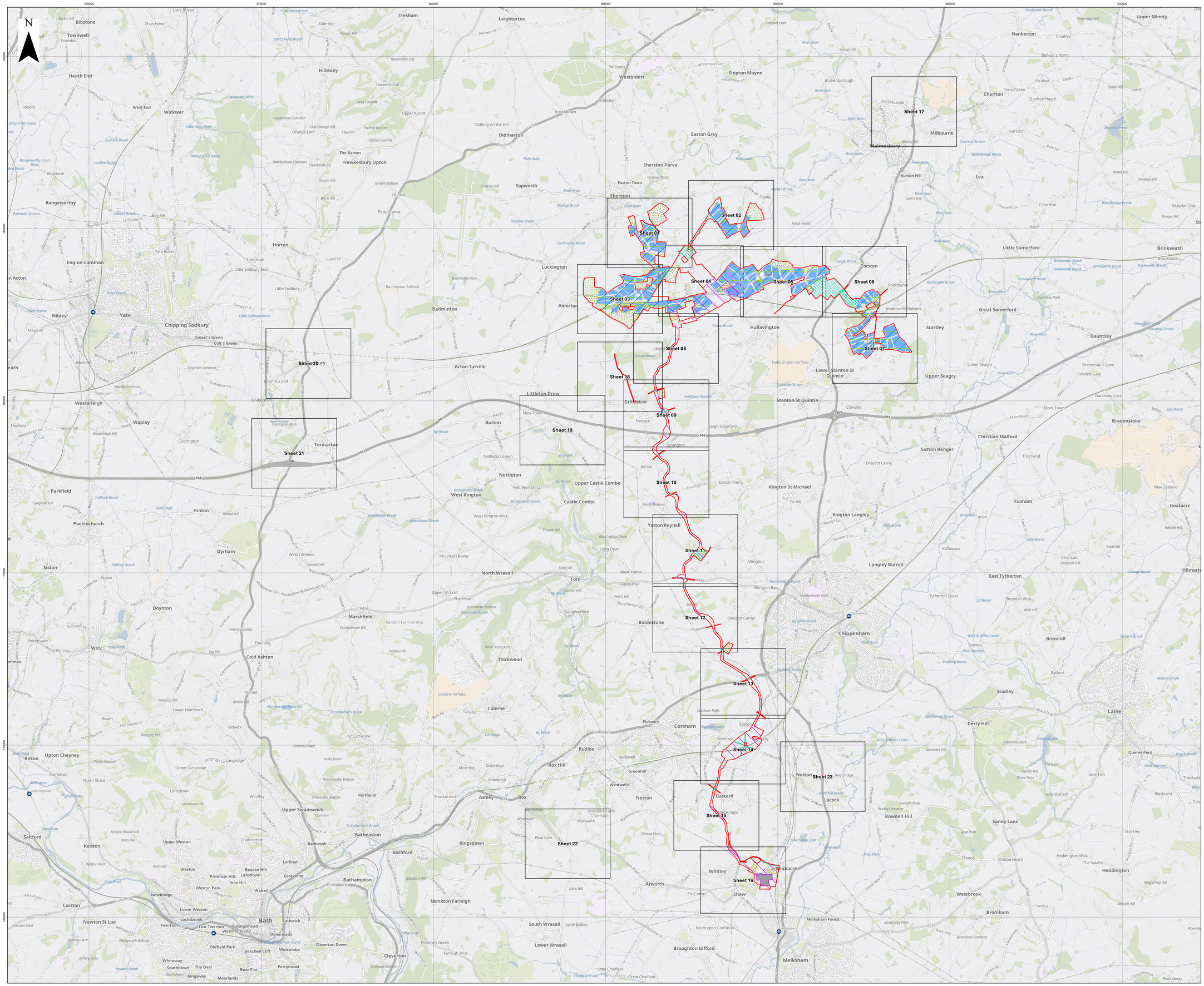
Revision	Section Reference	Description of Changes	Reason for Revision
2	Sheet 1	Addition of missing label “Works Number 3B”.	Applicant due diligence.
2	Sheet 7	Corrected reference from ‘Works number 10A’ to ‘Works number 10B’.	Updated for Deadline 1 of Examination in response to the Planning Inspectorate’s comments in the Section 55 Checklist.
3	Index Plan	Updated to provide the following descriptions of the details on the drawing key: 1 - Solar PV generation station 1(d) - Solar PV cabling 2 - Energy storage facility 3A - Up to 400kV substation 3B - Up to 132kV substation 4 - Works at National Grid substation 5A - Up to 400kV electrical cables 5A(v) - Temporary construction and decommissioning laydown areas for electrical cables 5B - Up to 132kV electrical cables 6 - General works including fencing, landscaping, accesses and drainage 7 - Solar PV temporary construction and decommissioning laydown areas 8A - Temporary construction, maintenance and decommissioning access 8B - Permanent access 9 - Habitat management area 10A - Permissive path for pedestrian users 10B - Permissive path for pedestrian, cycle and equestrian users	Updated for Deadline 3 in response to Wiltshire Council comments on submissions received at Deadlines 1 and 1A **[REP2-048]**.
	Sheet 1	Updated to provide the following descriptions of the details on the drawing key: 1 - Solar PV generation station 1(d) - Solar PV cabling 2 - Energy storage facility 3B - Up to 132kV substation 5B - Up to 132kV electrical cables	Updated for Deadline 3 in response to Wiltshire Council comments on submissions received at Deadlines 1 and 1A **[REP2-048]**.

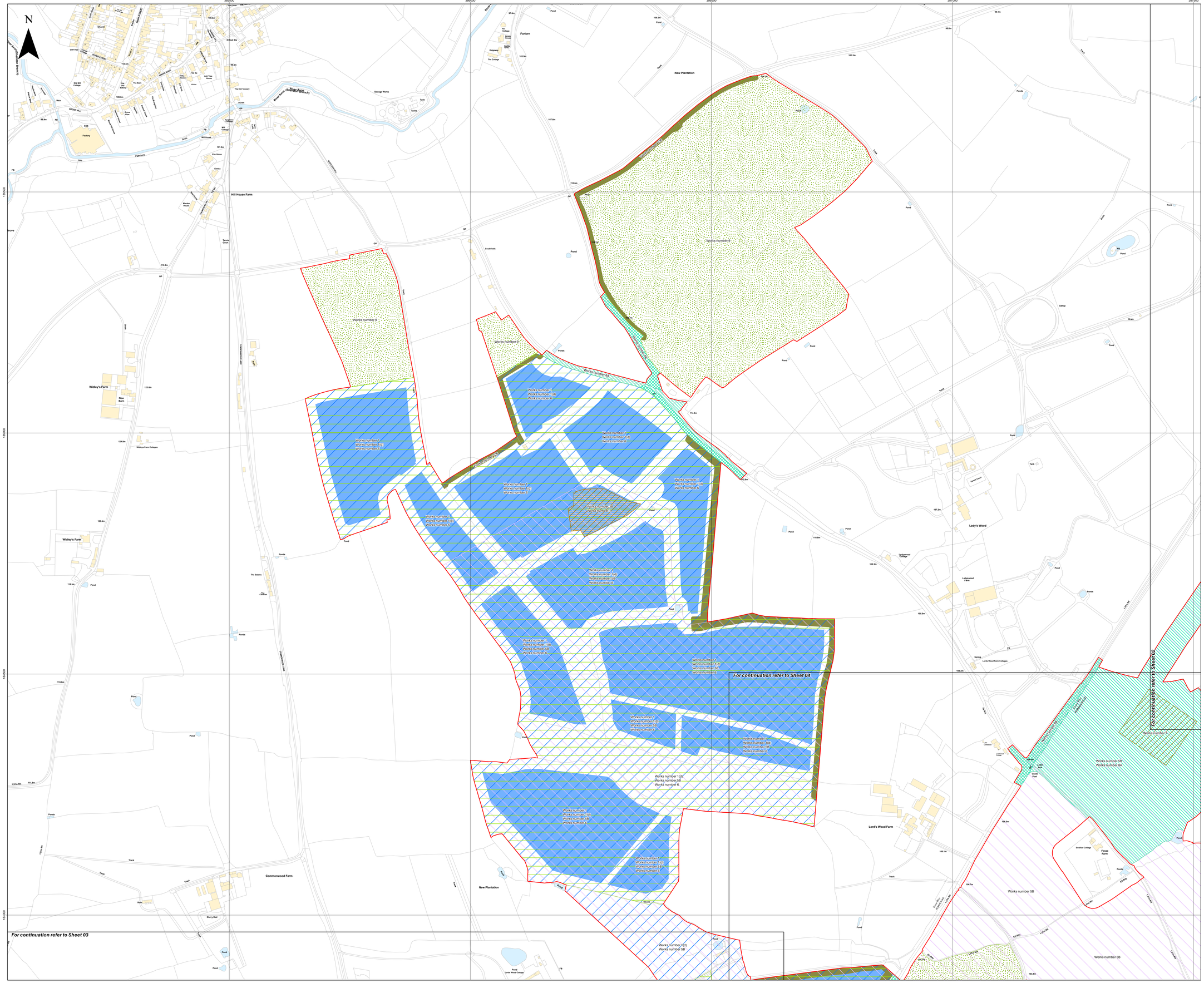
		6 - General works including fencing, landscaping, accesses and drainage 7 - Solar PV temporary construction and decommissioning laydown areas 8A - Temporary construction, maintenance and decommissioning access 8B - Permanent access 9 - Habitat management area 10B - Permissive path for pedestrian, cycle and equestrian users	
	Sheet 2	Updated to provide the following descriptions of the details on the drawing key: 1 - Solar PV generation station 1(d) - Solar PV cabling 5B - Up to 132kV electrical cables 6 - General works including fencing, landscaping, accesses and drainage 7 - Solar PV temporary construction and decommissioning laydown areas 8A - Temporary construction, maintenance and decommissioning access 8B - Permanent access 9 - Habitat management area 10B - Permissive path for pedestrian, cycle and equestrian users	Updated for Deadline 3 in response to Wiltshire Council comments on submissions received at Deadlines 1 and 1A **[REP2-048]**.
	Sheet 3	Updated to provide the following descriptions of the details on the drawing key: 1 - Solar PV generation station 1(d) - Solar PV cabling 2 - Energy storage facility 3B - Up to 132kV substation 5B - Up to 132kV electrical cables 6 - General works including fencing, landscaping, accesses and drainage 7 - Solar PV temporary construction and decommissioning laydown areas 8B - Permanent access 9 - Habitat management area 10B - Permissive path for pedestrian, cycle and equestrian users	Updated for Deadline 3 in response to Wiltshire Council comments on submissions received at Deadlines 1 and 1A **[REP2-048]**.
	Sheet 4	Updated to provide the following descriptions of the details on the drawing key:	Updated for Deadline 3 in response to Wiltshire Council comments on submissions

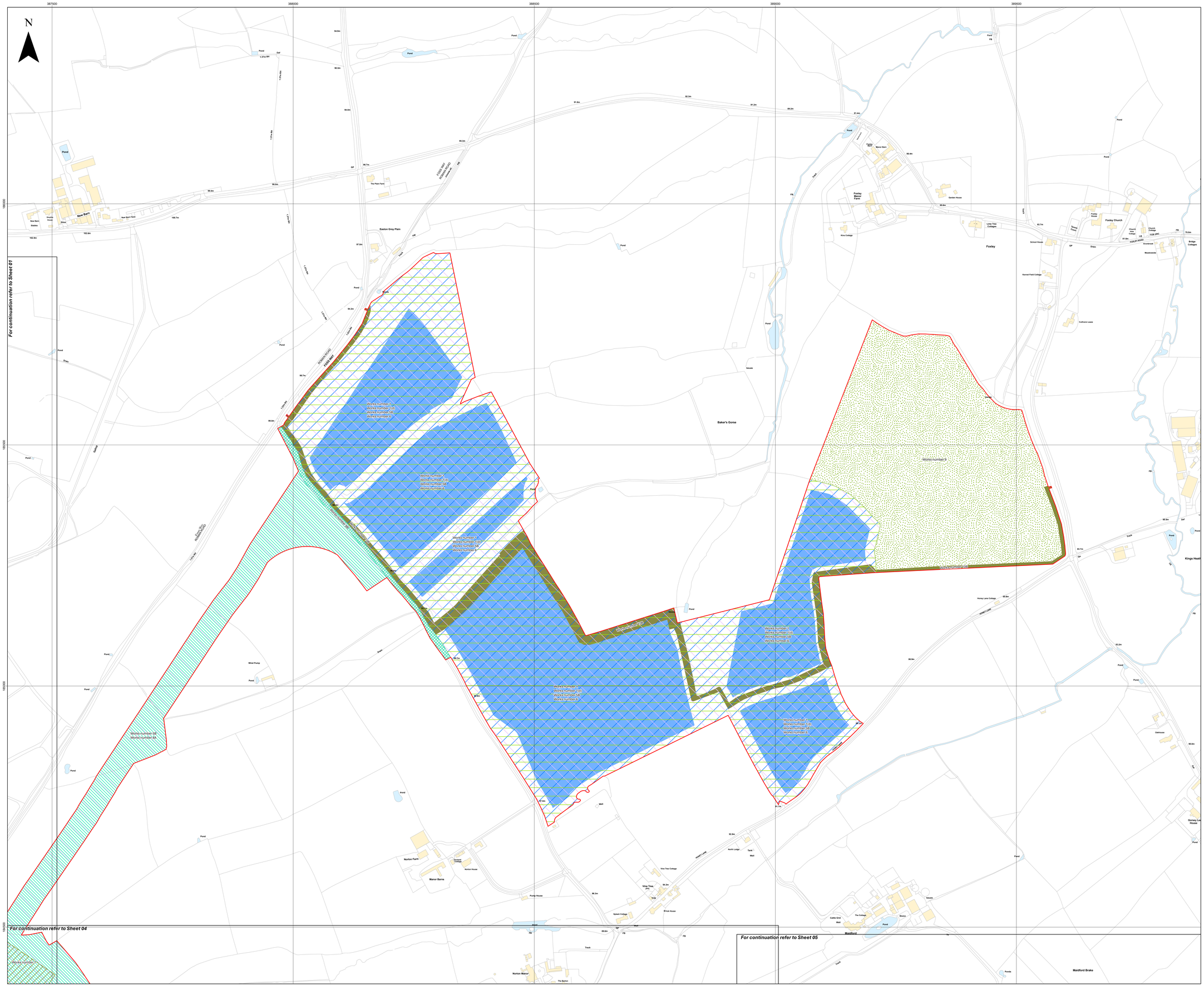
		1 - Solar PV generation station 1(d) - Solar PV cabling 2 - Energy storage facility 3A - Up to 400kV substation 5A - Up to 400kV electrical cables 5A(v) - Temporary construction and decommissioning laydown areas for electrical cables 5B - Up to 132kV electrical cables 6 - General works including fencing, landscaping, accesses and drainage 7 - Solar PV temporary construction and decommissioning laydown areas 8A - Temporary construction, maintenance and decommissioning access 8B - Permanent access 9 - Habitat management area 10B - Permissive path for pedestrian, cycle and equestrian users	received at Deadlines 1 and 1A **[REP2-048]**.
	Sheet 5	Updated to provide the following descriptions of the details on the drawing key: 1 - Solar PV generation station 1(d) - Solar PV cabling 3B - Up to 132kV substation 5A - Up to 400kV electrical cables 5B - Up to 132kV electrical cables 6 - General works including fencing, landscaping, accesses and drainage 7 - Solar PV temporary construction and decommissioning laydown areas 8A - Temporary construction, maintenance and decommissioning access 8B - Permanent access 9 - Habitat management area 10A - Permissive path for pedestrian users	Updated for Deadline 3 in response to Wiltshire Council comments on submissions received at Deadlines 1 and 1A **[REP2-048]**.
	Sheet 6	Updated to provide the following descriptions of the details on the drawing key: 1 - Solar PV generation station 1(d) - Solar PV cabling 3B - Up to 132kV substation 5B - Up to 132kV electrical cables 6 - General works including fencing, landscaping, accesses and drainage	Updated for Deadline 3 in response to Wiltshire Council comments on submissions received at Deadlines 1 and 1A **[REP2-048]**.

		7 - Solar PV temporary construction and decommissioning laydown areas 8A - Temporary construction, maintenance and decommissioning access 8B - Permanent access	
	Sheet 7	Updated to provide the following descriptions of the details on the drawing key: 1 - Solar PV generation station 1(d) - Solar PV cabling 5B - Up to 132kV electrical cables 6 - General works including fencing, landscaping, accesses and drainage 7 - Solar PV temporary construction and decommissioning laydown areas 8B - Permanent access 10B - Permissive path for pedestrian, cycle and equestrian users 10A - Permissive path for pedestrian users	Updated for Deadline 3 in response to Wiltshire Council comments on submissions received at Deadlines 1 and 1A **[REP2-048]**.
	Sheet 8	Updated to provide the following descriptions of the details on the drawing key: 1 - Solar PV generation station 1(d) - Solar PV cabling 5A - Up to 400kV electrical cables 5A(v) - Temporary construction and decommissioning laydown areas for electrical cables 5B - Up to 132kV electrical cables 6 - General works including fencing, landscaping, accesses and drainage 8B - Permanent access 9 - Habitat management area	Updated for Deadline 3 in response to Wiltshire Council comments on submissions received at Deadlines 1 and 1A **[REP2-048]**.
	Sheet 9, Sheets 11 to 14 and Sheet 18	Updated to provide the following descriptions of the details on the drawing key: 5A - Up to 400kV electrical cables 5A(v) - Temporary construction and decommissioning laydown areas for electrical cables 8A - Temporary construction, maintenance and decommissioning access	Updated for Deadline 3 in response to Wiltshire Council comments on submissions received at Deadlines 1 and 1A **[REP2-048]**.
	Sheet 10 and Sheet 15	Updated to provide the following descriptions of the details on the drawing key:	Updated for Deadline 3 in response to Wiltshire Council comments on submissions

		5A - Up to 400kV electrical cables 8A - Temporary construction, maintenance and decommissioning access	received at Deadlines 1 and 1A **[REP2-048]**.
	Sheet 16	Updated to provide the following descriptions of the details on the drawing key: 4 - Works at National Grid substation 5A - Up to 400kV electrical cables 5A(v) - Temporary construction and decommissioning laydown areas for electrical cables 8A - Temporary construction, maintenance and decommissioning access	Updated for Deadline 3 in response to Wiltshire Council comments on submissions received at Deadlines 1 and 1A **[REP2-048]**.
	Sheet 17 and Sheets 19 to 23	Updated to provide the following descriptions of the details on the drawing key: 8A - Temporary construction, maintenance and decommissioning access	Updated for Deadline 3 in response to Wiltshire Council comments on submissions received at Deadlines 1 and 1A **[REP2-048]**.


N
370000
375000
380000
385000
390000
395000
400000
190000
180000
170000
160000
Sheet 01
Sheet 02
Sheet 03
Sheet 04
Sheet 05
Sheet 06
Sheet 07
Sheet 08
Sheet 09
Sheet 10
Sheet 11
Sheet 12
Sheet 13
Sheet 14
Sheet 15
Sheet 16
Sheet 17
Sheet 18
Sheet 19
Sheet 20
Sheet 21
Sheet 22
Sheet 23
Bristol
Bibstone
Townwell
Cromhall
Heath End
West End
Wickwar
Stidcot
Rangeworthy
Bagstone
Engine Common
Yate
Nibley
Chipping Sodbury
Smart's Green
Colt's Green
Westerleigh
Wapley
Tresham
Leighterton
Hillesley
Lower Kilcott
Upper Kilcott
Didmarton
The Barton
Hawkesbury Upton
Hawkesbury
Oldbury on the Hill
Sopworth
Dunkirk
Petty France
Horton
Little Sodbury
Little Sodbury End
Totterosk
Yate Rocks
Badminton
Badminton Airfield
Acton Turville
Coombs End
Littleton Drew
Burton
Tormarton
Codrington
Dodington
Westonbirt
Shipton Moyne
Easton Grey
Sherston Parva
Sherston
Easton Town
Luckington
Alderton
Hullavington
Hullavington Airfield
Gritleton
Foscote
Seyington
Nettleton
Nettleton Green
Nettleton Shrub
Upper Castle Combe
Castle Combe
West Kington
West Kington Wick
Yatton Keynell
West Yatton Down
Long Dean
Biddestone
Sheldon Corner
Chippenham
Thickwood
Colerne
Colerne Airfield
Pickwick
Corsham
Rudloe
Box Hill
Box
Ashley
Neston
Gastard
Lacock
Notton
Reybridge
Corsham Lake
Westwells
Greenhill
Hudswell
Alcombe
Ditteridge
Middlehill
Shockerwick
Northend
Upper Swainswick
Batheaston
Bailbrook
Bathford
Kingsdown
Monkton Farleigh
South Wraxall
Lower Wraxall
Broughton Gifford
Melksham
Melksham Forest
Norrington Common
Whitley
Beanacre
Shaw
Pie Corner
Atworth
Blue Vein
Wadswick
Wadswick Farm
Kington St Michael
Kington Langley
Stanton St Quintin
Lower Stanton St Quintin
Upper Seagry
Clanville
Draycot Cerne
Sutton Benger
Langley Burrell
Allington
Allington Bar
Easton Piercy
Tytherton Lucas
Tytherton Kellaways
East Tytherton
Charlton
Charlton Horethorne
Milbourne
Malmesbury
Burton Hill
Lea
Garsdon
Cleverton
Little Somerford
Brinkworth
Great Somerford
Startley
Dauntsey
Dauntsey Lock
Sodom
Greenman's Lane
Swallett Gate
Lower Seagry
Bowden Hill
Sandy Lane
Christian Malford
Chittoe
Chittoe Heath
Heddington
The Splatts
Bradenstoke
Upper Minety
Hankerton
Cloatley
Bullock's Horn
Foxham
Goatacre
Bremhill
Ratford
Studley
Calne
Derry Hill
Quemerford
Blackland
Westbrook
Bromham
Spirthill
Kellaways
Langley Burrell
Charlcutt
East Tytherton
Hilmarton
Siston
Doynton
Marshfield
Pucklechurch
Dyrham
Hinton
Parkfield
Corston
Newton St Loe
Bath
Bathampton
Claverton
Claverton Down
Oldfield Park
Weston
Upper Weston
Lower Weston
Saltford
Keynsham
Kelston
Bitton
Upton Cheyney
Swineford
Langridge
Lansdown
Wick
Cold Ashton
Tadwick
Lower Hamswell
Beach
Freezing Hill
Hanging Hill
Nimlet
Nimlet Hill
Monkswood Reservoir
Pennsylvania
The Folly
Bridgeyate
Siston
Whiteway
Southdown
Kingsway
Moorlands
The Oval
Bear Flat
Perrymead
Widcombe
Beechen Cliff
Dolemeads
Kingsmead
Westmoreland
Twerton
East Twerton
Locksbrook
Bathwick
Newbridge
Primrose Hill
Lansdown
Grosvenor
Larkhall
Walcot
Sion Hill
Weston Park
Beacon Hill
Henfield
Wapley
Codrington
Tormarton
Acton Turville
Coombs End
Littleton Drew
Burton
Didmarton
Hillesley
Tresham
Leighterton
Doughton
Upper Minety
Hankerton
Charlton
Milbourne
Malmesbury
Sherston
Luckington
Alderton
Hullavington
Startley
Dauntsey
Lower Stanton St Quintin
Upper Seagry
Stanton St Quintin
Kington St Michael
Kington Langley
Sutton Benger
Christian Malford
Bradenstoke
Foxham
Goatacre
Bremhill
Studley
Calne
Derry Hill
Quemerford
Bowden Hill
Sandy Lane
Westbrook
Bromham
Melksham
Melksham Forest
Broughton Gifford
Lower Wraxall
South Wraxall
Monkton Farleigh
Atworth
Whitley
Beanacre
Shaw
Pie Corner
Notton
Lacock
Gastard
Neston
Box
Ashley
Box Hill
Rudloe
Corsham
Pickwick
Thickwood
Colerne
Biddestone
Yatton Keynell
Castle Combe
Upper Castle Combe
Nettleton
Kingsdown
Batheaston
Bathford


N
385500
386000
386500
387000
387500
185000
184500
184000
Works number 9
Works number 5B
Works number 8A
Works number 7
Works number 1
Works number 1(d)
Works number 3B
Works number 5B
Works number 6
Works number 10
Works number 10(d)
Works number 5A
Works number 4
Works number 4(d)
Works number 8B
Works number 8A
For continuation refer to Sheet 02
For continuation refer to Sheet 03
For continuation refer to Sheet 04
Hill House Farm
Widley's Farm
New Barn
Widleys Farm Cottages
Commonwood Farm
New Plantation
Lord's Wood Farm
Lady's Wood
Ladywood Cottage
Ladywood Farm
Lords Wood Farm Cottages
Swallow Cottage
Forest Farm
Forlorn
Southfields
Sewage Works
Tanks
Factory
Pond
Ponds
Track
Drain
Gallop
Spring
Tank
Path (offa)
Bridleway
Footpath
Public Bridleway
Public Footpath
Restricted Byway
Overhead Line
Lane
Road
Rides
Slurry Bed
Stable
Barn
Cottages
Farm
Cottage
Church
Chapel
Village Hall
Sch
Sch Mill Cottage
Old Bakery
Old Cottage
Old Barn
Old Tannery
Ash Tree House
Holly House
Yew Tree House
Mill House
Mill Cottage
Mill Pond
Mill Stream
Mill Leat
Cottages
Terrace Court
Meridian House
Elm Grove
Elmtree
Gorse Rise
Hillcrest
Hillside
Hillview
Hillcrest Cottage
Brook Cottage
Brook House
Brook Bank
Brook Lodge
Brook Farm
Brook Meadow
Brook Lane
Brook Cottages
Brook Hill
Church Lane
Church Hill
High Street
Cliff View
Cliff View Cottage
Cliff View Cottages
Cliff Ex Cottages
Cliff Ex Cottage
Cliff Ex Bungalow
Cliff Ex Bungalows
Cliff Ex Flats
Cliff Ex Maisonettes
Cliff Ex Sub Sta
Cliff Ex Sub Sta
Cliff Ex Sub Sta



Island GREEN POWER

Lanpro

Key

- Order Limits
- Sheet Index

Works Number

- 1 - Solar PV generating station
- 1(d) - Solar PV cabling
- 5B - Up to 132kV electrical cables
- 6 - General works including fencing, landscaping, accesses and drainage
- 7 - Solar PV temporary construction and decommissioning laydown areas
- 8A - Temporary construction, maintenance and decommissioning access
- 8B - Permanent access
- 9 - Habitat management area
- 10B - Permissive path for pdestrian, cylce and equestrian users

Layers: Lanpro, 2025; IGP, 2026
Base map: Reproduced from Ordnance Survey digital map data © Crown copyright 2026. All rights reserved. License number 0100031673

0 100 200 300 Metres

Scale: 1:2,500@ A0

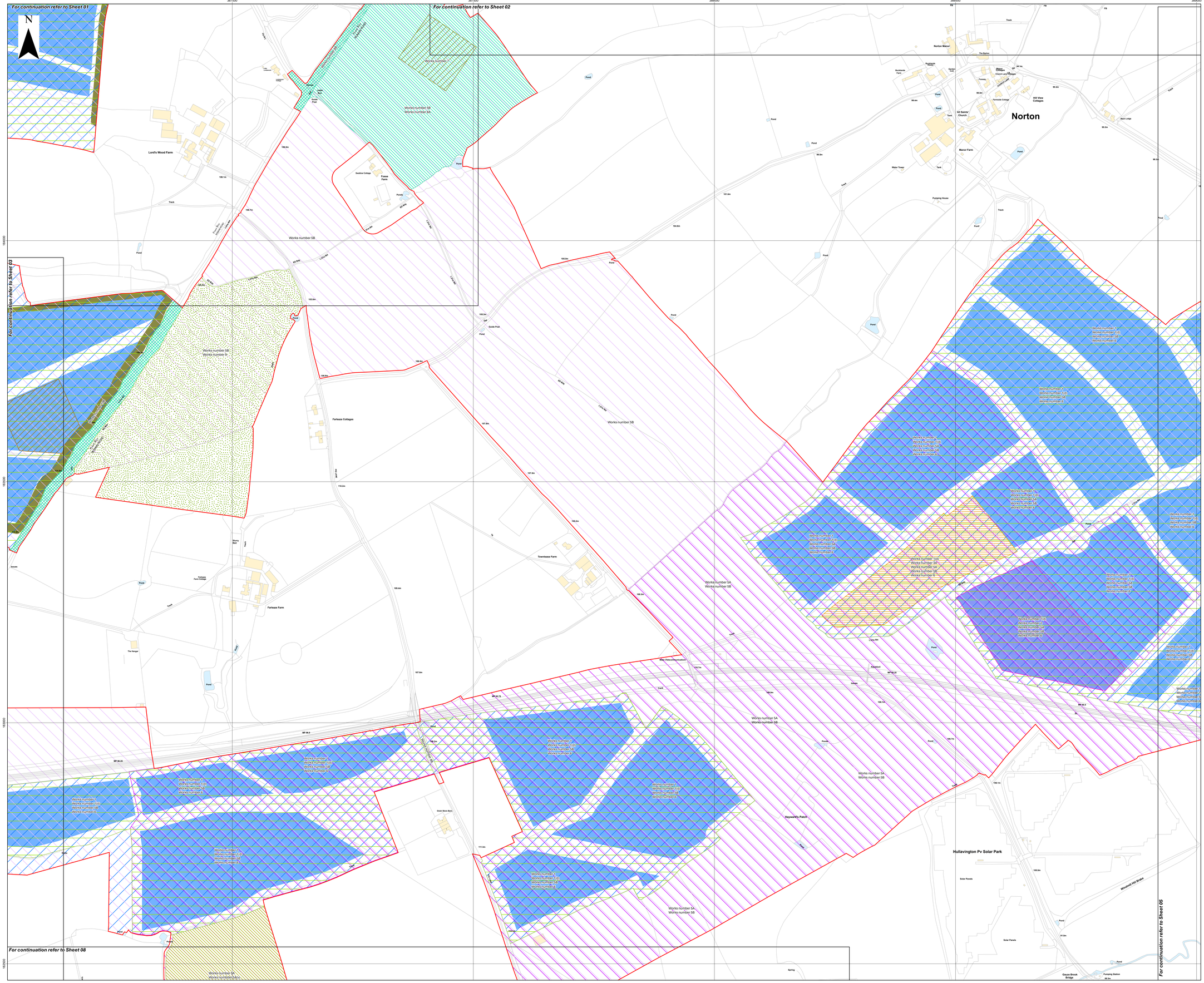
APFP Regulation: 5(2)(j)	Application Doc No. EN010168/APP/2.3
Ref: P4443_LPR_ZZ_XX_DR_Z_DCO_0305	Date: 05/06/2026
Drawn by: AZ	Checked by: BH

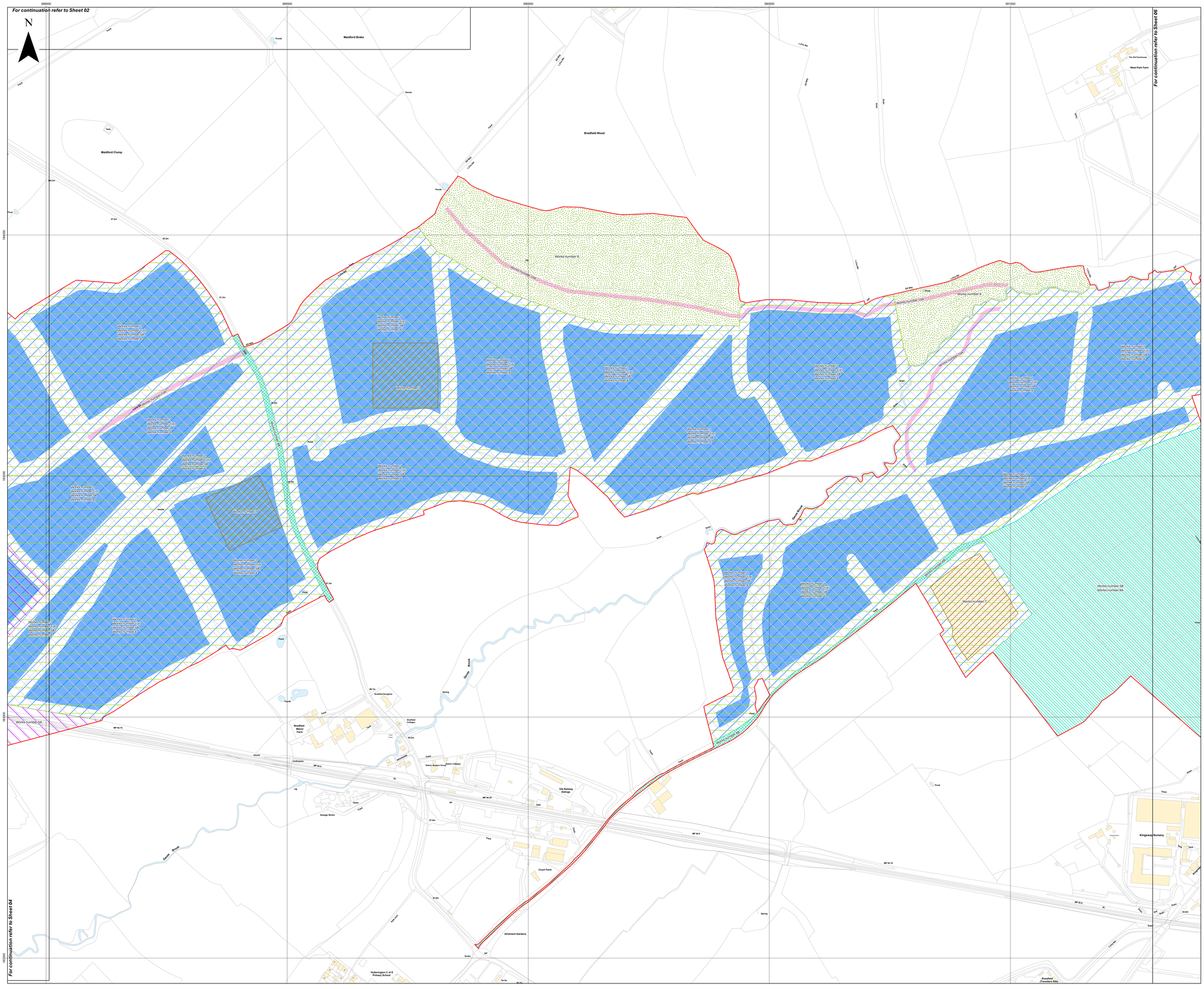
Works Plan

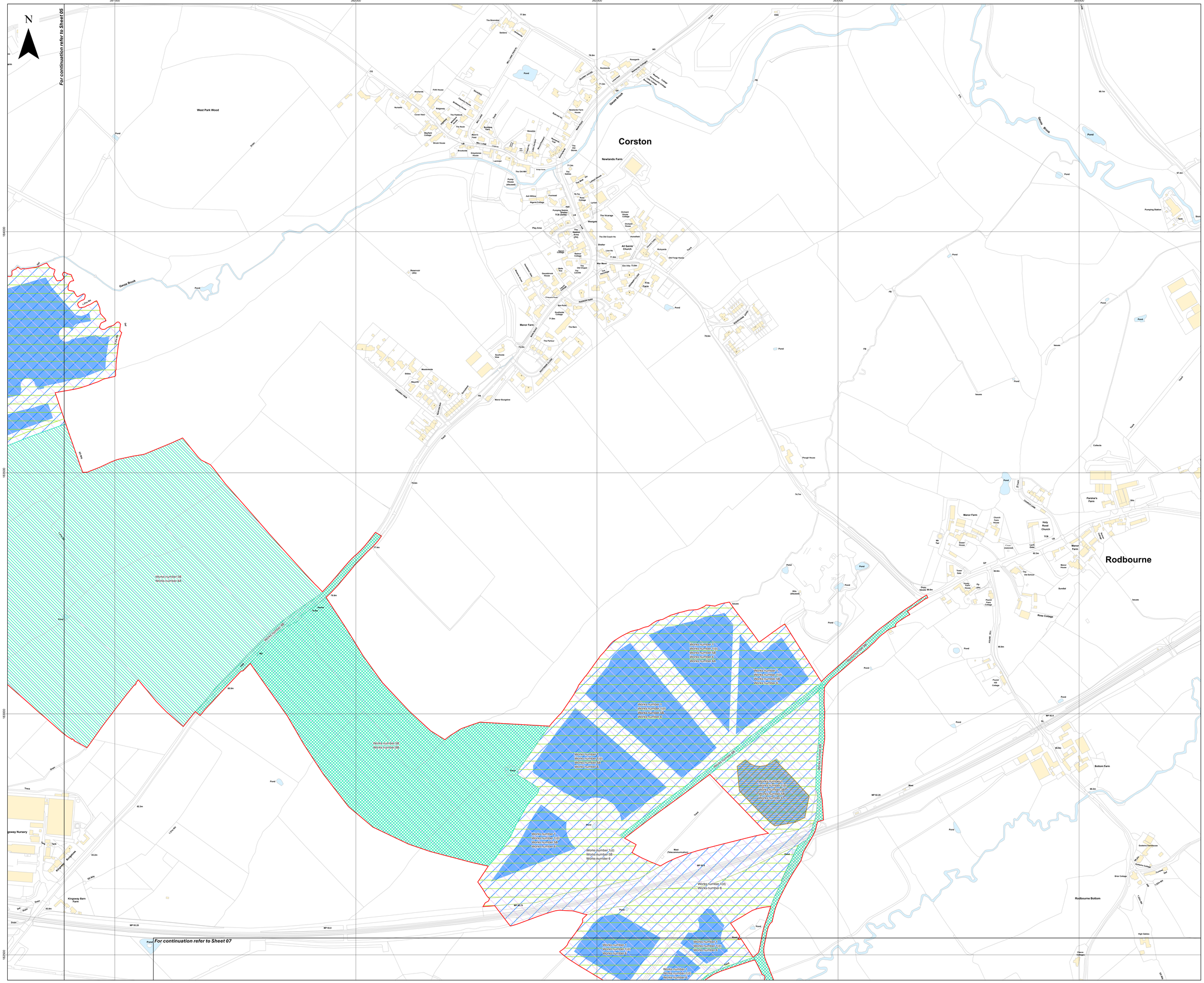
Sheet 2 of 23
Revision 3

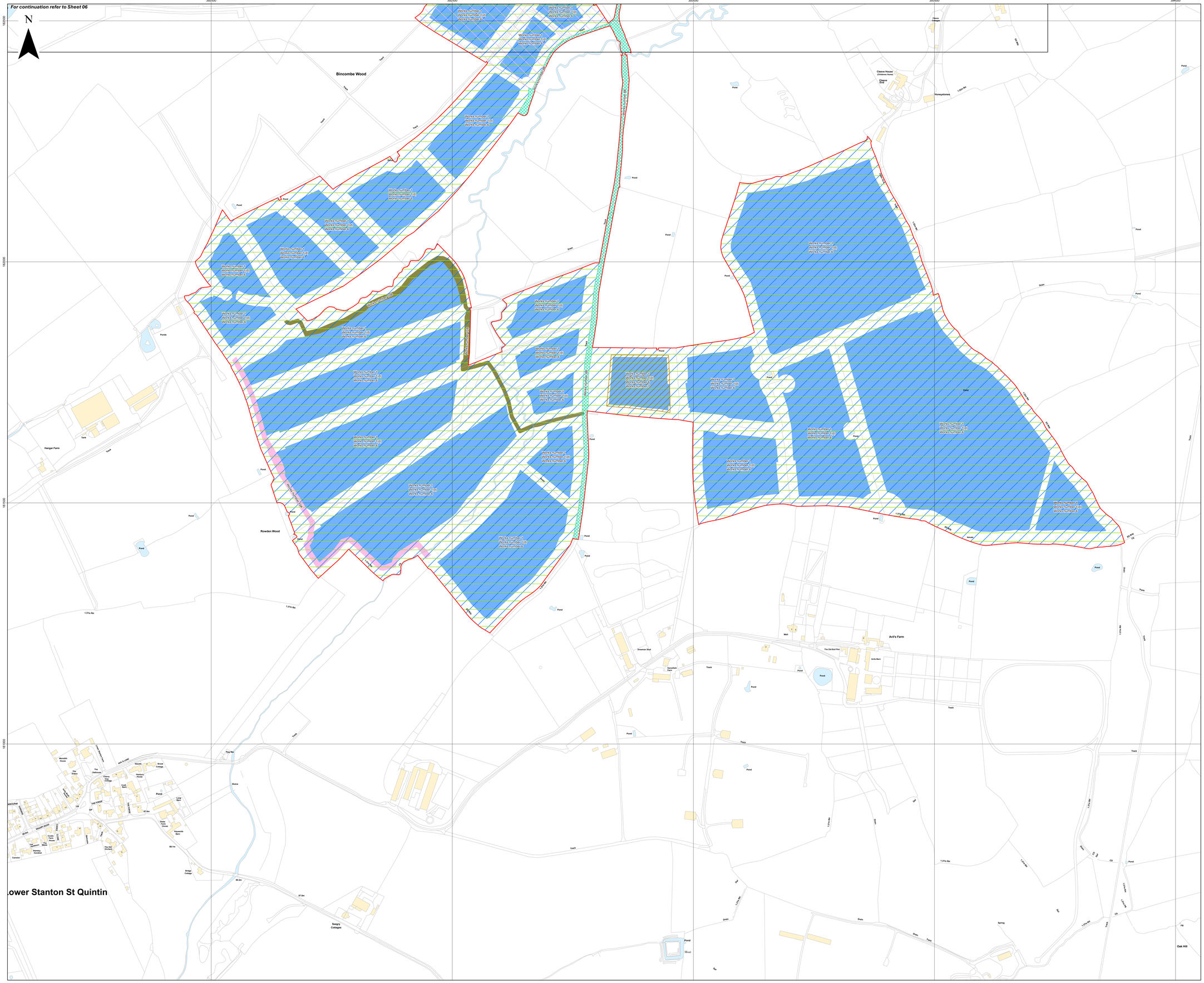
Lime Down Solar Park


384500
385000
385500
386000
386500
183000
182500
182000
N
For continuation refer to Sheet 01
For continuation refer to Sheet 04
For continuation refer to Sheet 08
Lord's Wood
Cream Gorse
Broadmead Covert
Kingway Covert
New Covert
Works number 5
Works number 6
Works number 7
Works number 58
Chapel (site of)
St Giles's Church
Rascourne Barn
Foxbridge Farm
Foxes Lodge
Dump Holes
Pond
Track
Path
Stream
Ditch
Hedge
Fence
Wood
Scrub
Tumulus
Bridleway
Byway Open to All Traffic
Restricted Byway
Footpath
Public Right of Way
Works number 1
Works number 1(d)
Works number 3B
Works number 5B
Works number 6
Works number 7
Works number 58
Works number 10B
Key
Order Limits
Sheet Index
Works Number
1 - Solar PV generating station
1(d) - Solar PV cabling
3B - Up to 132kV substation
5B - Up to 132kV electrical cables
6 - General works including fencing, landscaping, accesses and drainage
7 - Solar PV temporary construction and decommissioning laydown areas
8B - Permanent access
9 - Habitat management area
10B - Permissive path for pdestrian, cylce and equestrian users
Layers: Lanpro, 2025; IGP, 2026
Base map: Reproduced from Ordnance Survey digital map data © Crown copyright 2026. All rights reserved. License number 0100031673
0
100
200
300 Metres
Scale: 1:2,500@ A0
APFP Regulation: 5(2)(j)
Application Doc No. EN010168/APP/2.3
Ref: P4443_LPR_ZZ_XX_DR_Z_DCO_0305
Date: 05/06/2026
Drawn by: AZ
Checked by: BH
Works Plan
Sheet 3 of 23
Revision 3
Lime Down
Solar Park


For continuation refer to Sheet 01
For continuation refer to Sheet 02
For continuation refer to Sheet 03
For continuation refer to Sheet 08
For continuation refer to Sheet 05
387000
387500
388000
388500
389000
184000
183500
183000
182500
N
Norton
Lord's Wood Farm
Farleaze Cottages
Farleaze Farm
Townleaze Farm
Hullavington Pv Solar Park
Haywell's Patch
Works number 5B
Works number 5A
Works number 6
Works number 7
Works number 8
Works number 9
Works number 10
Works number 10(d)
Works number 11
Works number 12
Works number 14
Works number 15
Works number 16
Works number 17
Works number 18
Works number 19
Works number 20
Works number 21
Works number 22
Works number 23
Works number 24
Works number 25
Works number 26
Works number


For continuation refer to Sheet 02
For continuation refer to Sheet 06
For continuation refer to Sheet 04
N
389000
389500
390000
390500
391000
184000
183500
183000
182500
Maidford Brake
Maidford Clump
Bradfield Wood
Ponds
Tank
Issues
Trees
Track
Drain
Ditch
Fence
Hedge
The Old Farmhouse
West Park Farm
Works number 6
Works number 7
Works number 8
Works number 1
Works number 1(d)
Works number 3B
Works number 5A
Works number 5B
Works number 6
Works number 9
Works number 10
Works number 11
Works number 12
Works number 13
Works number 14
Works number 15
Works number 16
Works number 17
Works number 18
Works number 19
Works number 20
Works number 21
Works number


N
For continuation refer to Sheet 05
For continuation refer to Sheet 07
391500
392000
392500
393000
393500
184000
183500
183000
182500
Corston
Rodbourne
Rodbourne Bottom
Newlands Farm
West Park Wood
Gauze Brook
Manor Farm
Kingsway Barn Farm
Bottom Farm
Ploughs House
Pumping Station
Works number 1
Works number 1(d)
Works number 5B
Works number 6
Works number 8A
Works number 8B
Works number 10
Works number 10(d)
Works number 5B
Works number 6
Works number 7
Works number 7(d)
Works number 5B
Works number 6
Works number 8A
Works number 8B
Works number 1
Works number 1(d)
Works number 5B
Works number 6
Works number 10
Works number 10(d)
Works number 5B
Works number 6
Works number 1
Works number 1(d)
Works number 6
Works number 2
Works number 2(d)
Works number 6
Works number 1
Works number 1(d)
Works number 6
Works number 10(d)
Works number 6
Works number 10(d)
Works number 5B
Works number 6
Works number 8A
Works number 8B
Works number 5B
Works number 8A
Works number 8B
Works number 5B
Works number 8B
Works number 8A
Works number 8B
Works number 8A
Works number 8B
Works number 8A



Island GREEN POWER

Lanpro

Key

- Order Limits
- Sheet Index

Works Number

- 1 - Solar PV generating station
- 1(d) - Solar PV cabling
- 5B - Up to 132kV electrical cables
- 6 - General works including fencing, landscaping, accesses and drainage
- 7 - Solar PV temporary construction and decommissioning laydown areas
- 8B - Permanent access
- 10B - Permissive path for pdestrian, cylce and equestrian users
- 10A - Permissive path for pedestrian users

Layers: Lanpro, 2025; IGP, 2026
Base map: Reproduced from Ordnance Survey digital map data © Crown copyright 2026. All rights reserved. License number 0100031673

0 100 200 300 Metres

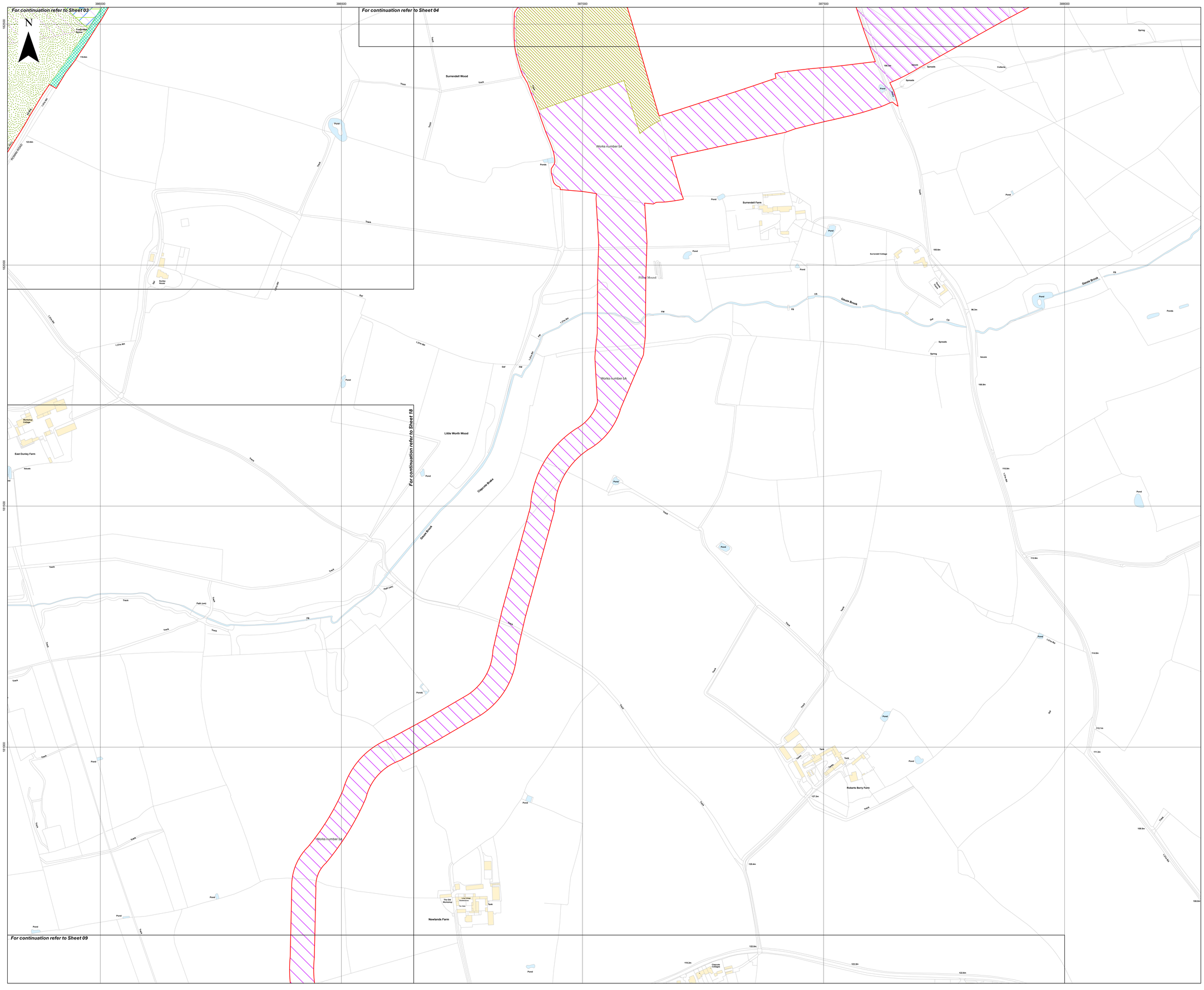
Scale: 1:2,500@ A0

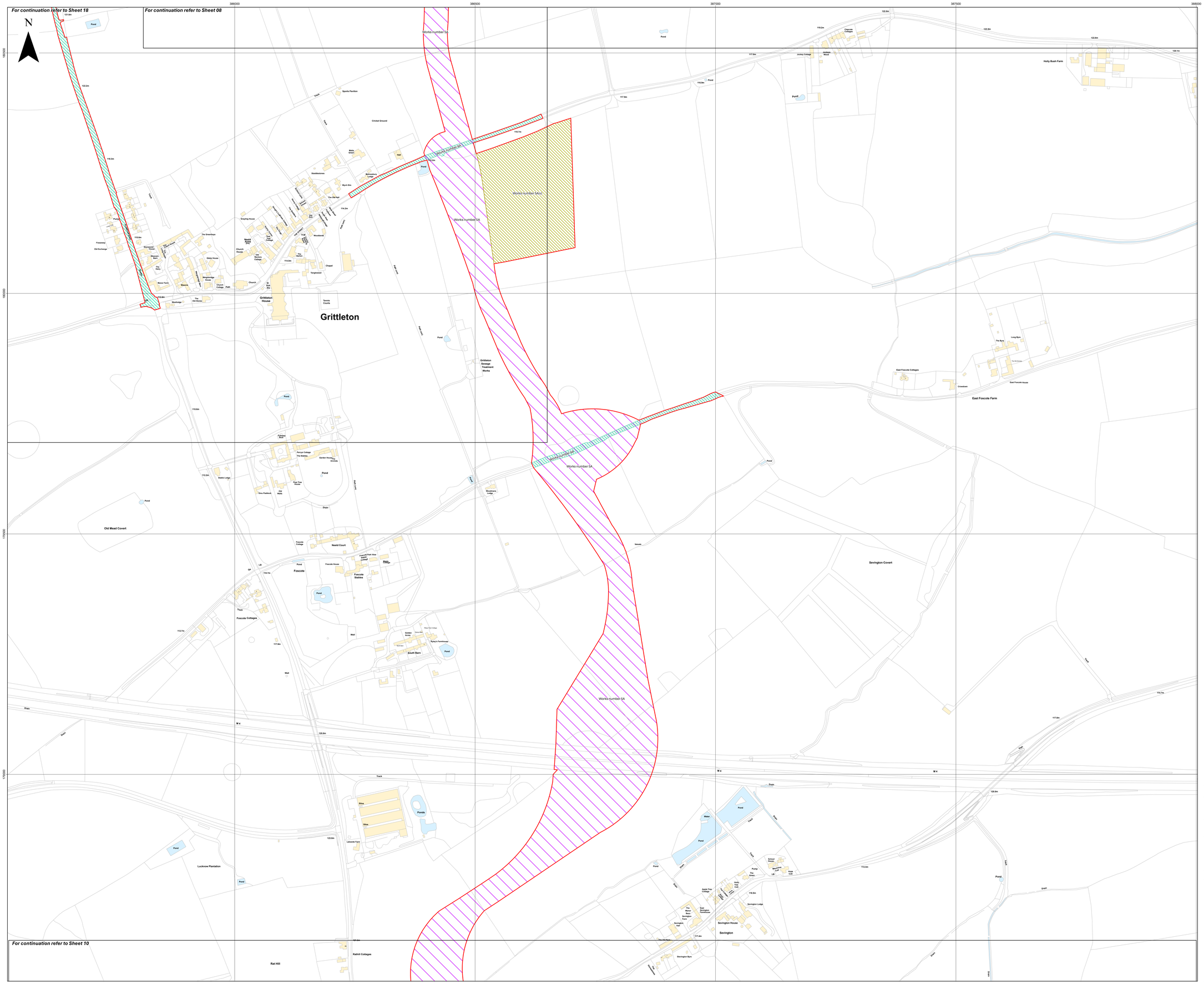
APFP Regulation: 5(2)(j)	Application Doc No. EN010168/APP/2.3
Ref: P4443_LPR_ZZ_XX_DR_Z_DCO_0305	Date: 05/06/2026
Drawn by: AZ	Checked by: BH

Works Plan

Sheet 7 of 23
Revision 3

Lime Down Solar Park


386000
386500
387000
387500
388000
182500
182000
181500
181000
For continuation refer to Sheet 03
For continuation refer to Sheet 04
For continuation refer to Sheet 18
For continuation refer to Sheet 09
Works number 5A
Surrendell Wood
Little Worth Wood
Surrendell Farm
Surrendell Cottage
Roberts Barry Farm
Newlands Farm
East Dunley Farm
Dunley House
Workshop Cottage
Pollen Mound
Ouse Brook
Claverts Brook
Claverts Cottages
The Old Workshop
Long Cottage
Newlands
The Yew
Pond
Ponds
Track
Path (unf)
Spring
Spreads
Issues
Collects
Tank
FB
CS
Ouf
FW
Dun
Ouse
Clav
Roberts Barry Lane
Dunley Hill
Dunley Rd
Ouse Rd
Roberts Barry Rd
Claverts Rd
Claverts Lane
Footpath to Dunley Farm
118.6m
123.9m
122.6m
119.2m
127.3m
126.4m
165.6m
98.3m
110.8m
113.9m
114.6m
112.1m
111.2m
109.9m
108.8m
1.27m Rd
1.27m Wd
1.27m Bdl
1.27m Rb
1.27m Ouf
1.27m Bdl
1.27m Ouf
1.27m Ouf
1.27m Ouf



Key

- Order Limits
- Sheet Index

Works Number

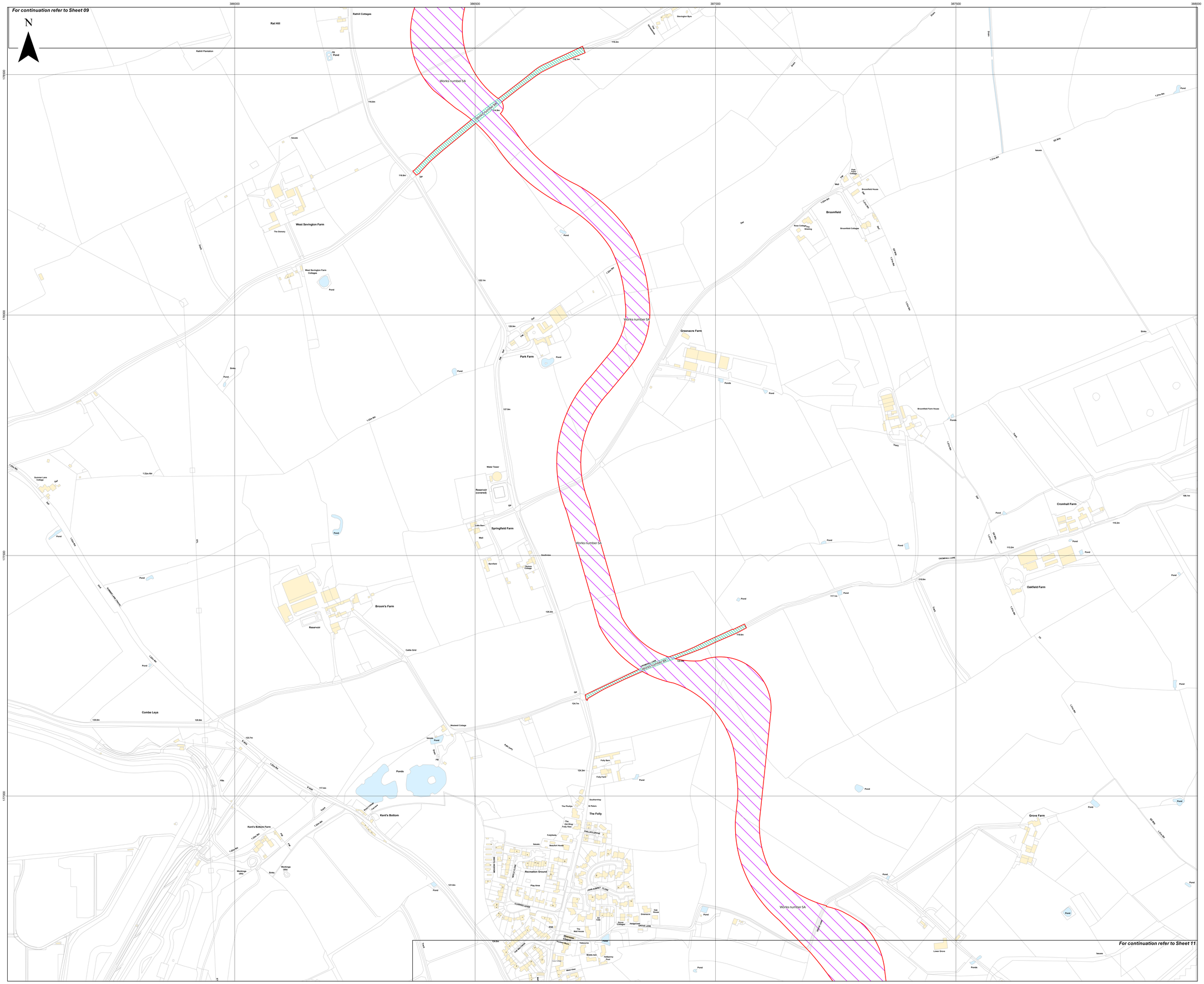
- 5A - Up to 400kV electrical cables
- 5A(v) - Temporary construction and decommissioning laydown areas for electrical cables
- 8A - Temporary construction, maintenance and decommissioning access

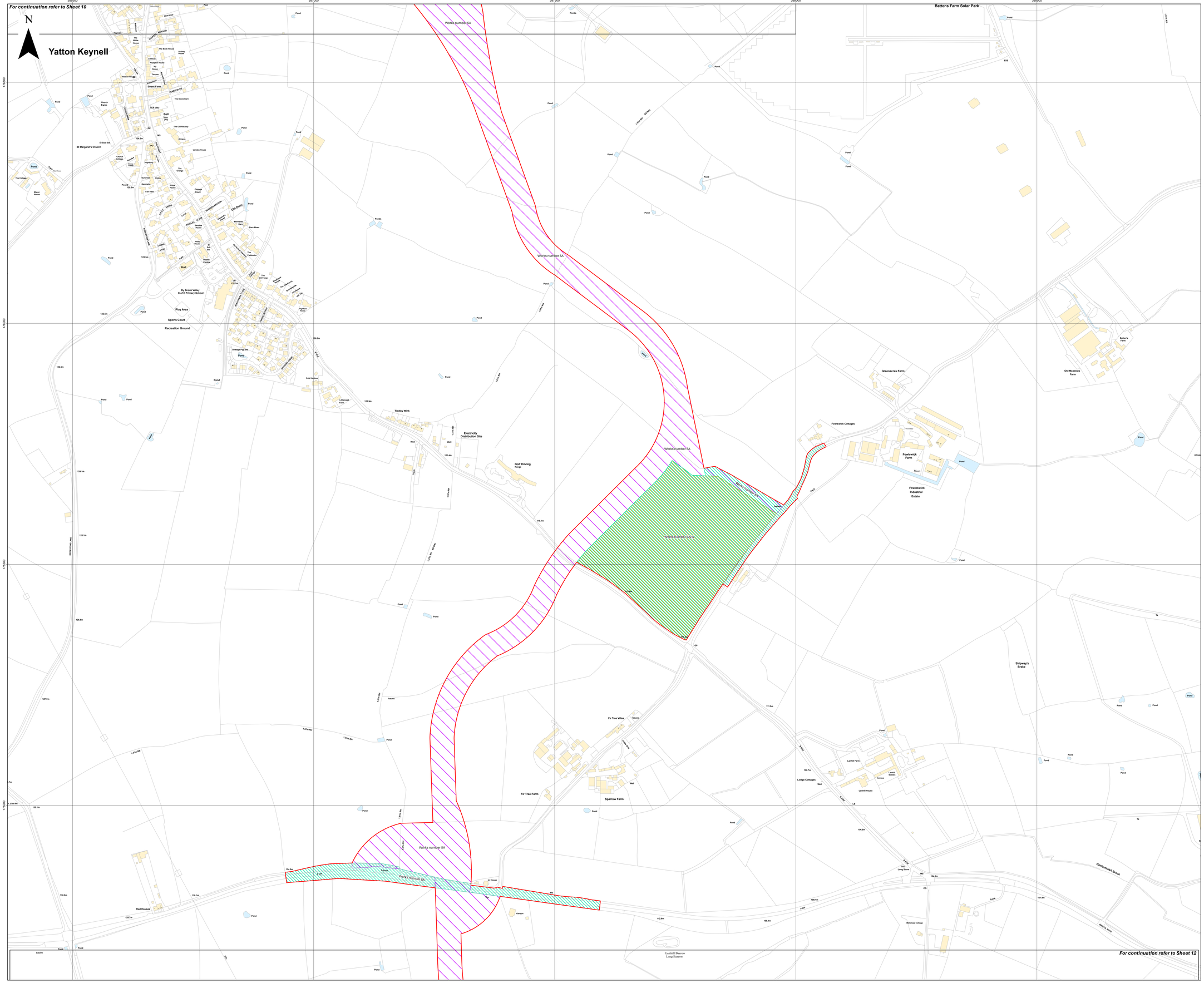
APFP Regulation: 5(2)(j)	Application Doc No. EN010168/APP/2.3
Ref: P4443_LPR_ZZ_XX_DR_Z_DCO_0305	Date: 05/06/2026
Drawn by: AZ	Checked by: BH

Works Plan

Sheet 9 of 23
Revision 3

Lime Down Solar Park


For continuation refer to Sheet 09
N
386000
386500
387000
387500
388000
119200
118200
117200
Works number 5A
Works number 8A
Rat Hill
Rathill Cottages
Rathill Plantation
Pond
West Sevington Farm
The Granary
West Sevington Farm Cottages
Stream
Ditches
Pond
Park Farm
Greenacre Farm
Ponds
Broomfield
Broomfield House
Broomfield Cottages
Ross Cottage
Shooting
Broomfield Farm House
Cromhall Farm
Oakfield Farm
Grove Farm
Lower Grove
Springfield Farm
Water Tower
Reservoir (covered)
Well
Barnfield
Orchard Cottage
Southview
Broom's Farm
Reservoir
Cattle Grid
Combe Leys
Summer Lane Cottage
Summer Lane (Private)
Kent's Bottom
Kent's Bottom Farm
Workings (dry)
Woodwood Cottage
Ponds
Folly Farm
Folly Barn
The Folly
Southernhay
St Peters
The Poultrys
The Old Shop
Folly View
Folly Fields
Bowdun House
Recreation Ground
Play Area
The Hall
The Old Rectory
Manor View
Trelawney
Middle Ash
Hathaway
Pond
Greenacre
Oak House
Hedgerow
Dorset Cottage
The Well House
Rosebury
Works number 5A
Works number 8A
Works number 5A
Works number 5A
For continuation refer to Sheet 11
Island GREEN POWER
Lanpro
Key
Order Limits
Sheet Index
Works Number
5A - Up to 400kV electrical cables
8A - Temporary construction, maintenance and decommissioning access
Layers: Lanpro, 2025; IGP, 2026
Base map: Reproduced from Ordnance Survey digital map data © Crown copyright 2026. All rights reserved. License number 0100031673
0
100
200
300 Metres
Scale: 1:2,500@ A0
APFP Regulation: 5(2)(j)
Application Doc No. EN010168/APP/2.3
Ref: P4443_LPR_ZZ_XX_DR_Z_DCO_0305
Date: 05/06/2026
Drawn by: AZ
Checked by: BH
Works Plan
Sheet 10 of 23
Revision 3
Lime Down Solar Park



Island GREEN POWER

Lanpro

Key

- Order Limits
- Sheet Index

Works Number

- 5A - Up to 400kV electrical cables
- 5A(v) - Temporary construction and decommissioning laydown areas for electrical cables
- 8A - Temporary construction, maintenance and decommissioning access

Layers: Lanpro, 2025; IGP, 2026
Base map: Reproduced from Ordnance Survey digital map data © Crown copyright 2026. All rights reserved. License number 0100031673

0 100 200 300 Metres

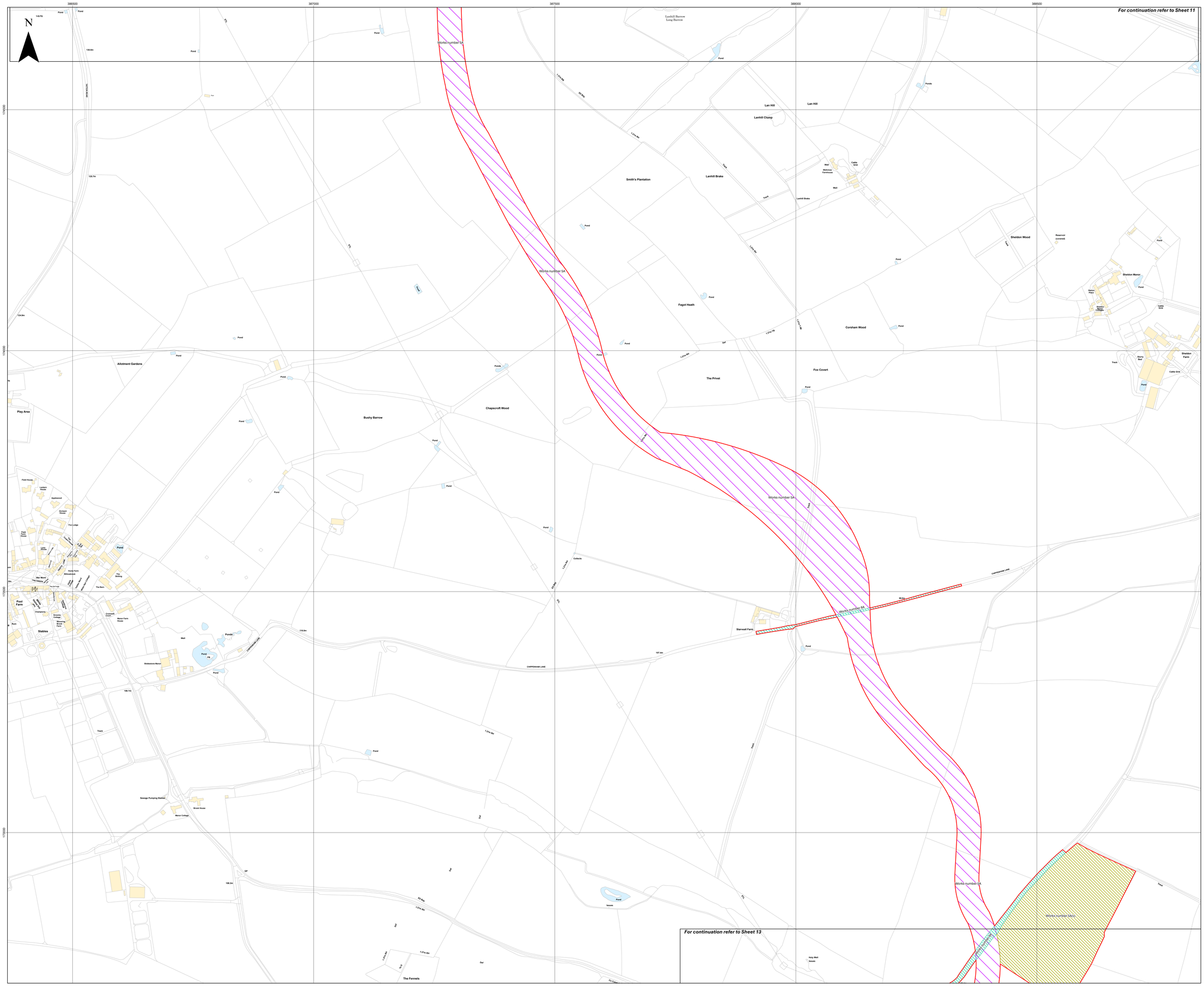
Scale: 1:2,500@ A0

APFP Regulation: 5(2)(j)	Application Doc No. EN010168/APP/2.3
Ref: P4443_LPR_ZZ_XX_DR_Z_DCO_0305	Date: 05/06/2026
Drawn by: AZ	Checked by: BH

Works Plan

Sheet 11 of 23
Revision 3

Lime Down Solar Park



Key

- Order Limits
- Sheet Index

Works Number

- 5A - Up to 400kV electrical cables
- 5A(v) - Temporary construction and decommissioning laydown areas for electrical cables
- 8A - Temporary construction, maintenance and decommissioning access

Layers: Lanpro, 2025; IGP, 2026
Base map: Reproduced from Ordnance Survey digital map data © Crown copyright 2026. All rights reserved. License number 0100031673

0 100 200 300 Metres

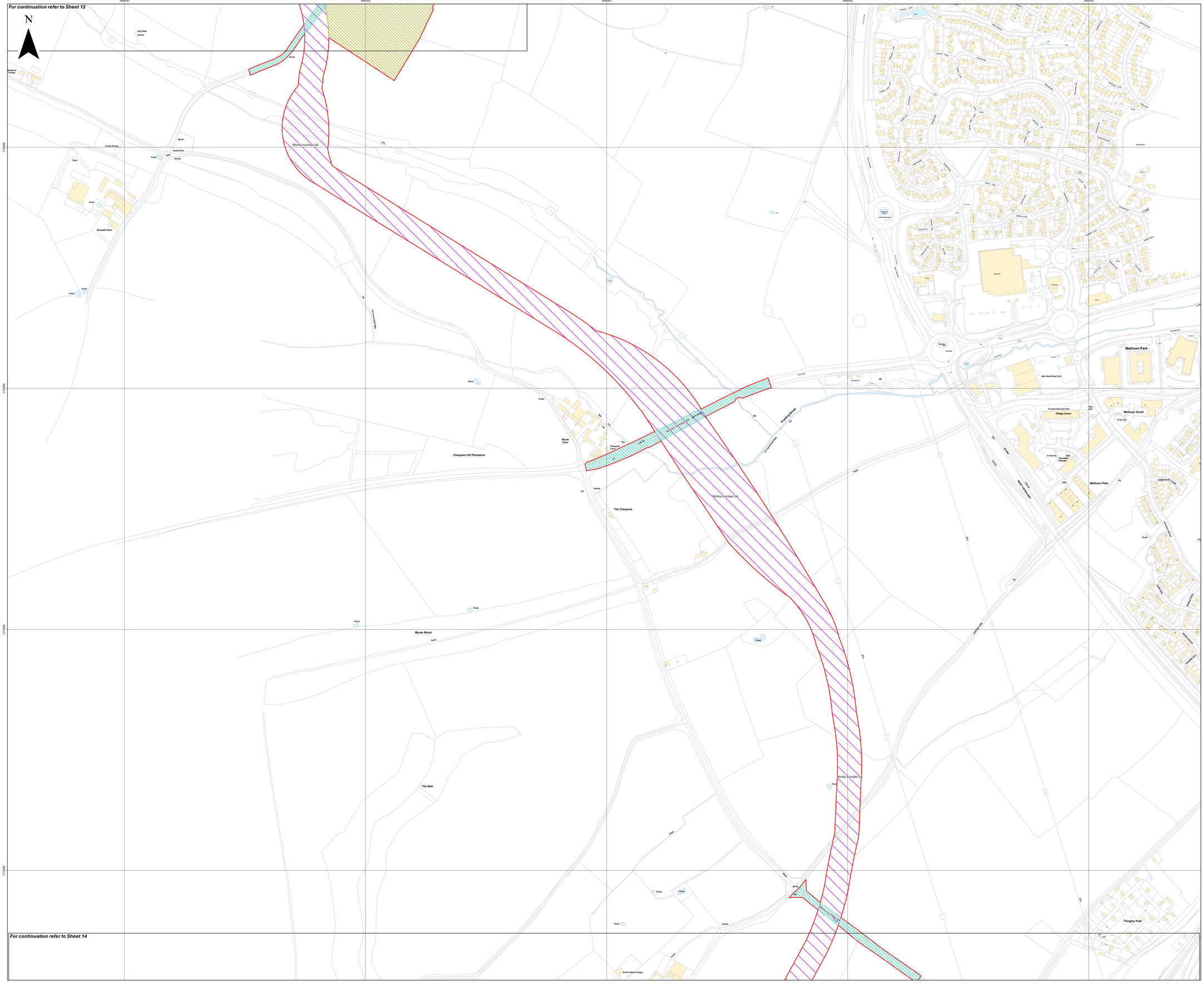
Scale: 1:2,500@ A0

APFP Regulation: 5(2)(j)	Application Doc No. EN010168/APP/2.3
Ref: P4443_LPR_ZZ_XX_DR_Z_DCO_0305	Date: 05/06/2026
Drawn by: AZ	Checked by: BH

Works Plan

Sheet 12 of 23
Revision 3

Lime Down Solar Park



Island GREEN POWER

Lanpro

Key

- Order Limits
- Sheet Index

Works Number

- 5A - Up to 400kV electrical cables
- 5A(v) - Temporary construction and decommissioning laydown areas for electrical cables
- 8A - Temporary construction, maintenance and decommissioning access

Layers: Lanpro, 2025; IGP, 2026
Base map: Reproduced from Ordnance Survey digital map data © Crown copyright 2026. All rights reserved. License number 0100031673

0 100 200 300 Metres

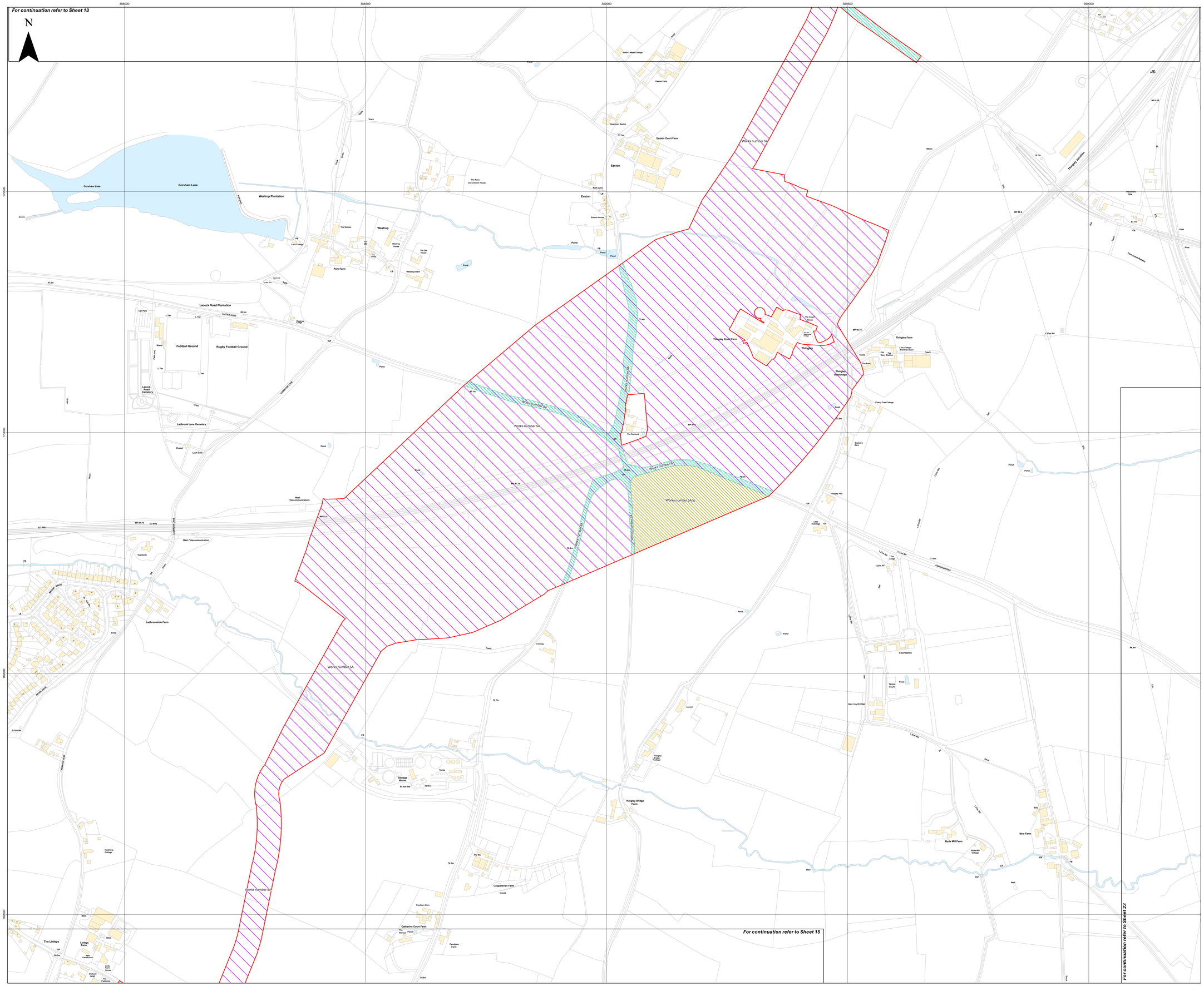
Scale: 1:2,500@ A0

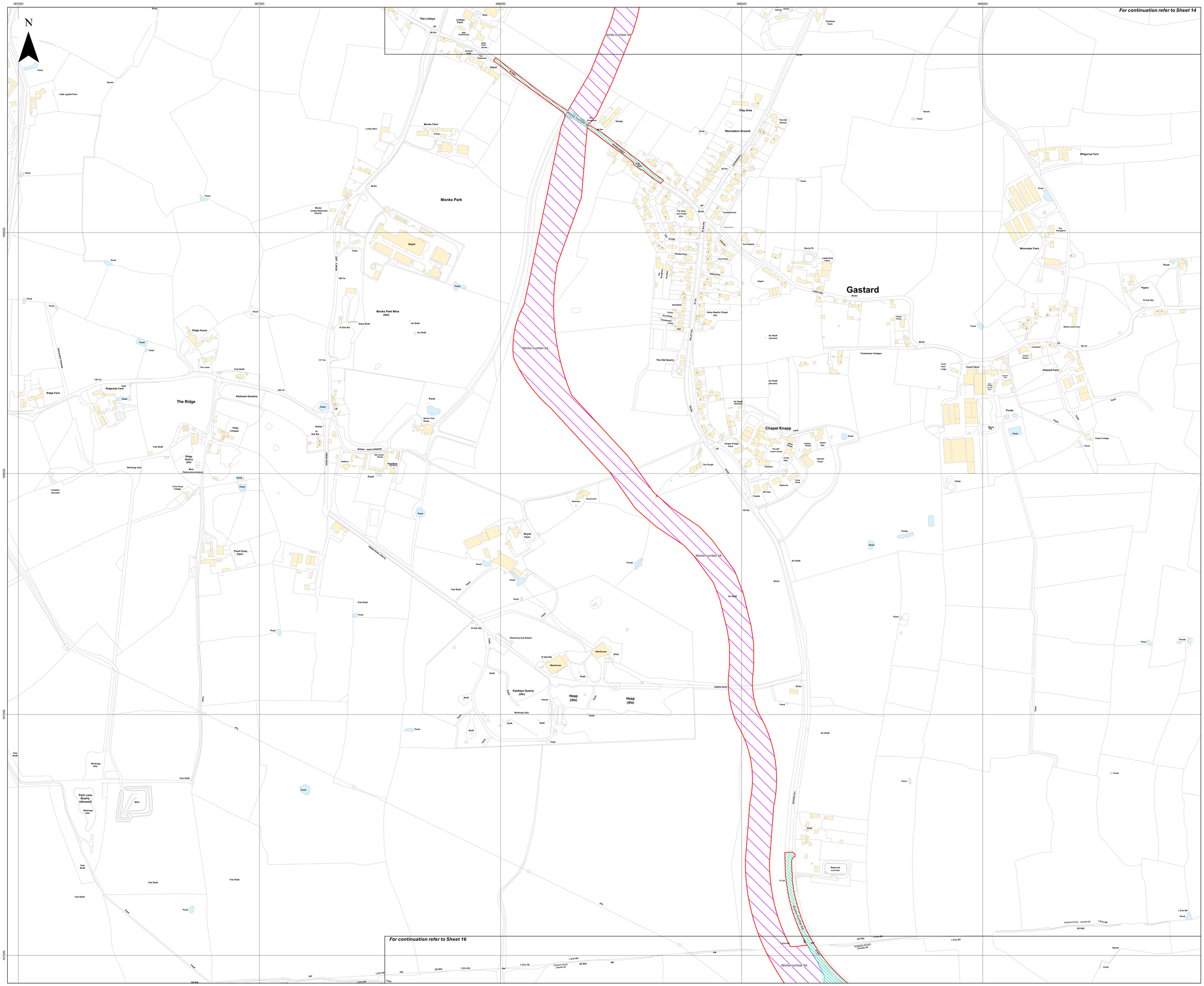
APFP Regulation: 5(2)(j)	Application Doc No. EN010168/APP/2.3
Ref: P4443_LPR_ZZ_XX_DR_Z_DCO_0305	Date: 05/06/2026
Drawn by: AZ	Checked by: BH

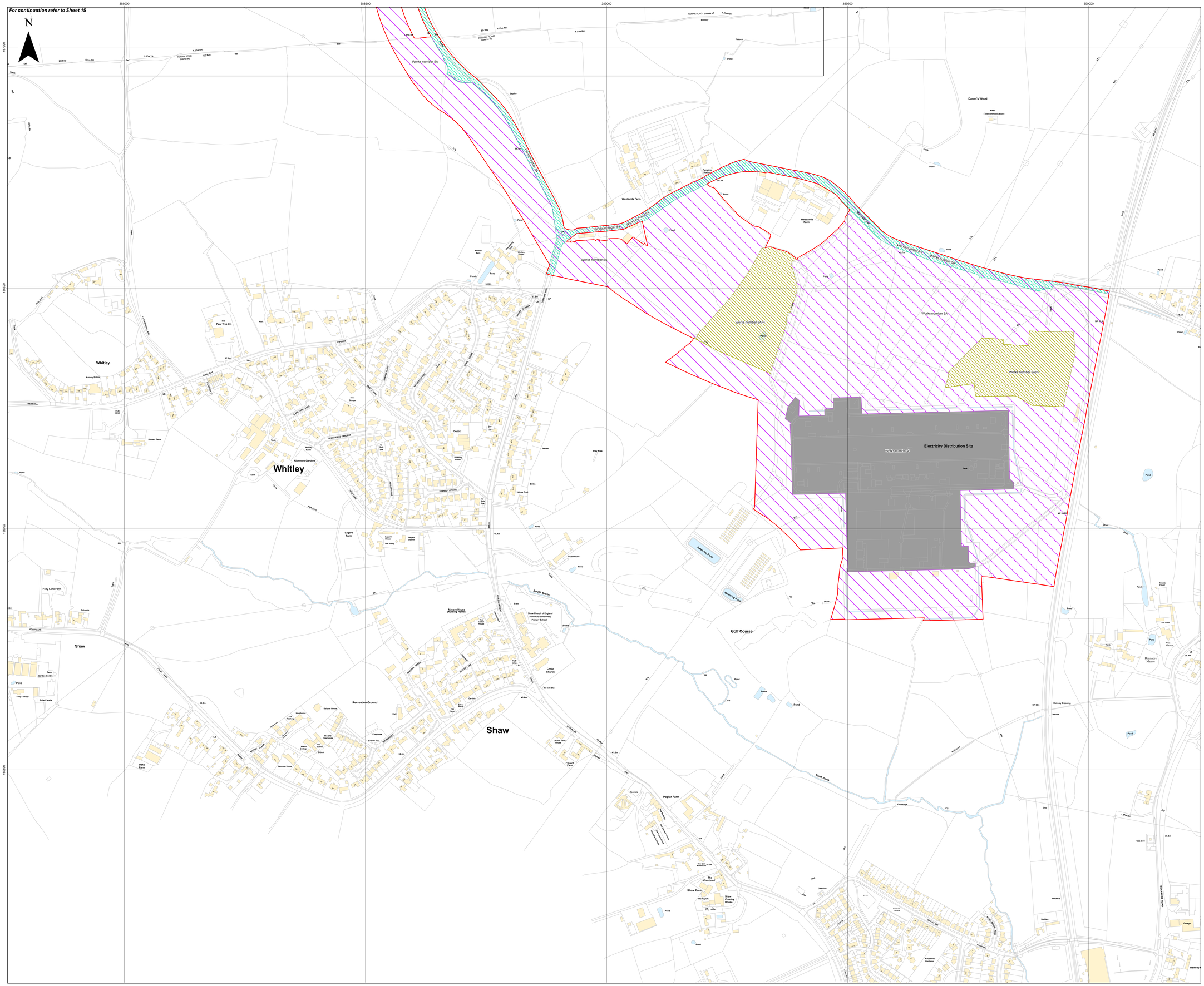
Works Plan

Sheet 13 of 23
Revision 3

Lime Down Solar Park


388000
388500
389000
389500
390000
170000
169500
169000
N
For continuation refer to Sheet 13
For continuation refer to Sheet 15
For continuation refer to Sheet 23
Works number 5A
Works number 5A(v)
Works number 8A
Corsham Lake
Westrop Plantation
Lacock Road Plantation
Football Ground
Rugby Football Ground
Lacock Road Cemetery
Ladbrook Lane Cemetery
Ladbrookside Farm
Park Farm
Westrop
Easton
Easton Court Farm
Easton Farm
Thingley
Thingley Court Farm
Thingley Farm
Thingley Junction
Thingley Bridge Farm
Coppershell Farm
Byde Mill Farm
New Farm
Courtlands
Catherine Court Farm
The Lindleys
Lindleys Farm
Sewage Works
Travellers Site
Thingley Footpath 54
Thingley Footpath 55
Thingley Footpath 56
Thingley Footpath 57
Thingley Footpath 58
Thingley Footpath 59
Thingley Footpath 60
Thingley Footpath 61
Thingley Footpath 62
Thingley Footpath 63
Thingley Footpath 64
Thingley Footpath 65
Thingley Footpath 66
Thingley Footpath


387000
387500
388000
388500
389000
165000
157500
150000
N
For continuation refer to Sheet 14
For continuation refer to Sheet 16
Works number 5A
Works number 8A
Monks Park
Monks Park Mine (dis)
Gastard
Chapel Knapp
The Ridge
Ridge Farm
Ridge House
Ridgeside Farm
Ridge Cottages
Ridge Quarry (dis)
Park Lane Quarry (disused)
Eastleys Quarry (dis)
Heap (dis)
The Old Quarry
Monks Farm
Lintleys Farm
Little Lyzzatt Farm
Lintleys Barn
Pond Close Farm
Pond Close Cottage
Limekiln (disused)
Boyds Farm
Parkview
Drumcorrib
Hill View
Tindalls
Redmans
Purse Knoll
Gastard House
Ashton House
Pipers Bay
Cross Gate
Tetrakom
The Old Coach House
Chapel Knapp Farm
The Plough
The Old Chapel
Valley Baptist Chapel (dis)
Woodfield
Purbeck Woodbine
Penshurst
Lindon
Hall
The Hollies
The Paddocks
Orchard Lodge
New Farmhouse
Public Call House
The Lintleys
Depot
Village Hall
Garage
Play Area
Recreation Ground
The Old School
Countryhouse
The Harp and Crown (PH)
Church View
Sunningdale
Churchill
Rambla Rosa
Valley Drive
Chapel Close
Slurry Pit
Lanes End Farm
Timberhaze Cottages
Court Farm Lodge
Court Farm
Court House
Compost
Atwood Farm
Willow Croft Farm
Moonraker Farm
The Bungalow
Piggery
Wilgemup Farm
Ponds
Copse Cottage
Tanks
Reservoir (covered)
Warehouse
Shaft
Stone
Issues
Workings (dis)
Trial Shaft
Air Shaft
Slope Shaft
Adit
Mine
Track
Pond
El Sub Sta
Electricity Sub Station
Monks United Reformed Church
Shelter
Allotment Gardens
Work's Park House
Old Council House
Gallows
Workings (dis)
Mast (Telecommunication)
Ridgeway Lower Lane
Ridgeway Upper Lane
Ridgeway Road (Upper)
Monks Park Lane
Green Road
Roman Road (course of)
Roman Road
Chapel Knapp Lane
Valley Drive
Gastard Lane
Church Lane
Chapel Lane
Track
FP2
FP3
FP4
FP5
FP6
FP7
FP8
FP9
FP10
FP11
FP12
FP13
FP14
FP15
FP16
FP17
FP18
FP19
FP20
FP21
FP22
FP23
FP24
FP25
FP26
FP27
FP28
FP29
FP30
FP31
FP32
FP33
FP34
FP35
FP36
FP37
FP38
FP39
FP40
FP41



Island GREEN POWER

Lanpro

Key

- Order Limits
- Sheet Index

Works Number

- 4 - Works at National Grid substation
- 5A - Up to 400kV electrical cables
- 5A(v) - Temporary construction and decommissioning laydown areas for electrical cables
- 8A - Temporary construction, maintenance and decommissioning access

Layers: Lanpro, 2025; IGP, 2026
Base map: Reproduced from Ordnance Survey digital map data © Crown copyright 2026. All rights reserved. License number 0100031673

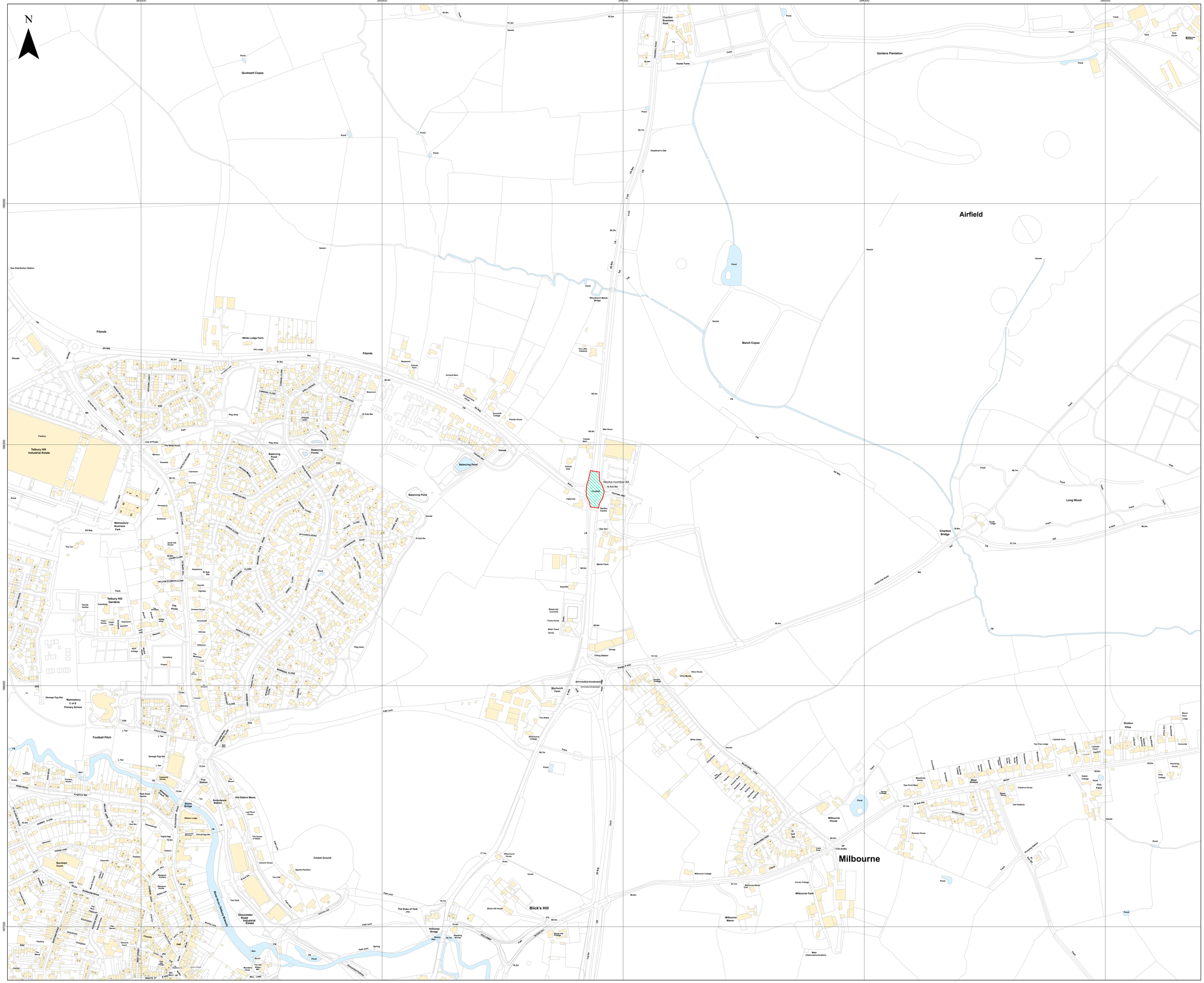
0 100 200 300 Metres

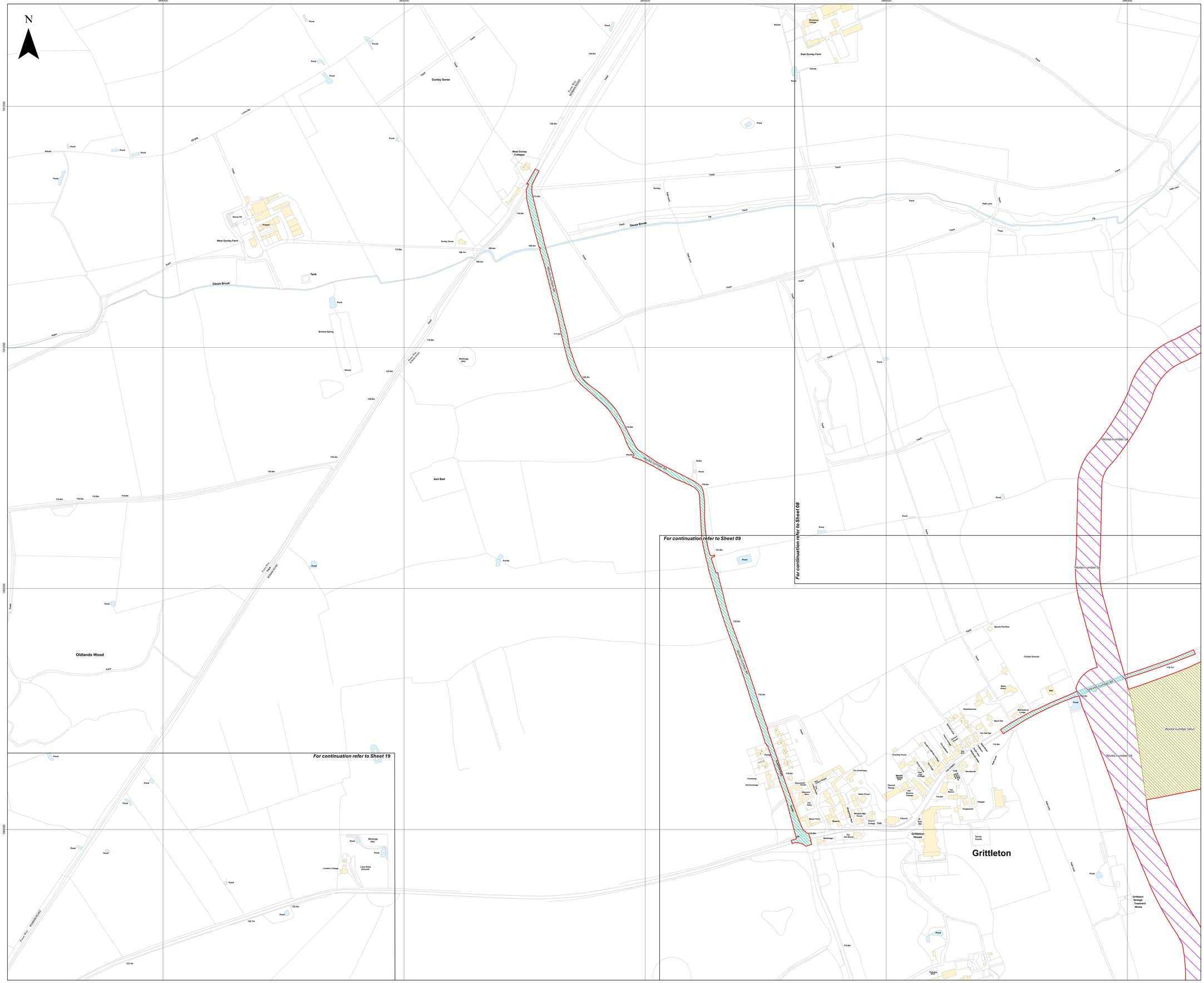
Scale: 1:2,500@ A0

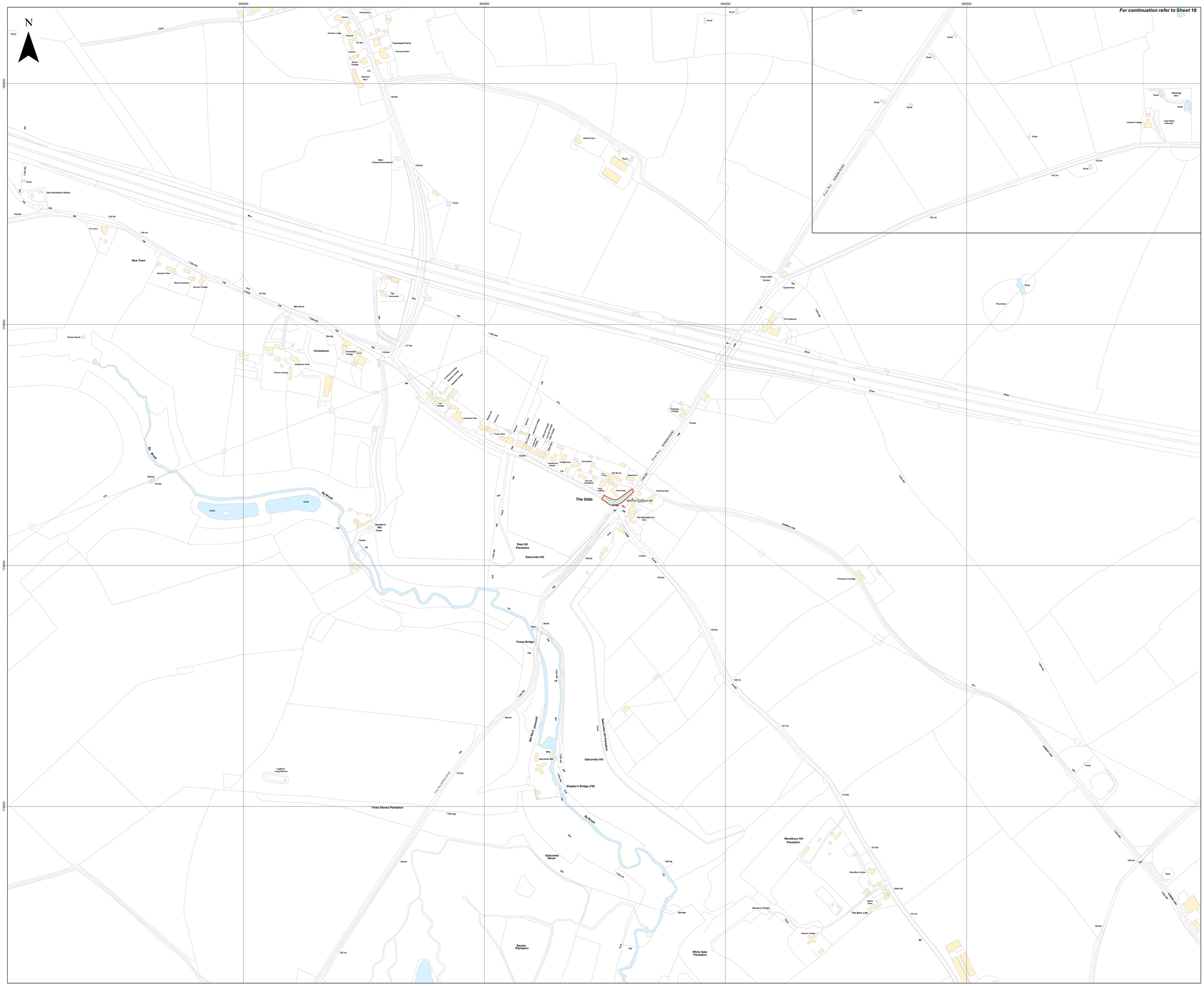
APFP Regulation: 5(2)(j)	Application Doc No. EN010168/APP/2.3
Ref: P4443_LPR_ZZ_XX_DR_Z_DCO_0305	Date: 05/06/2026
Drawn by: AZ	Checked by: BH

Works Plan
Sheet 16 of 23
Revision 3

Lime Down Solar Park


393000
393500
394000
394500
395000
188000
187500
N
Quobwell Copse
Pond
Charlton Business Park
Home Farm
Gardens Plantation
Track
Deadman's Oak
Airfield
Issues
Gas Distribution Station
Filands
White Lodge Farm
Marsh Copse
Whychurch Marsh Bridge
The Little Paddock
Tetbury Hill Industrial Estate
Factory
Balancing Pond
Balancing Ponds
Works number 8A
0.1km Dia
Garden Centre
Malmesbury Rivers Park
Malmesbury C of E Primary School
Tetbury Hill Gardens
Football Pitch
Play Area
Cricket Ground
Sports Pavilion
Fire Station
Ambulance Station
Old Station Mews
Stable Bridge
Gloucester Road Industrial Estate
Car Park
Cemetery
Chapel
Whychurch Farm
Whychurch Roundabout
Whychurch Cottage
Garage
Filling Station
Water Tower
Pump House
Reservoir (covered)
Redcliffe
Marsh Farm
Milbourne
Milbourne House
Milbourne Manor
Milbourne Farm
Milbourne Cottage
Corner Cottage
Blicks Hill
Blicks Hill House
Blicks Hill Cottage
The Duke of York (Ph)
Holloway Bridge
Long Wood
Charlton Bridge
South Lodge
Stratton Villas
Ivy Tree Lodge
Lilybank Farm
Lilybank Cottage
Lilybank Court
Manor Farm Lodge
Concorde
Peachtree House
Holly Cottage
Fitzy Farm
Stable Cottage
Chestnut House
Old Paddock
Rosslyn House
Dew Pond Barn
Marylands House
Wade House
West Breeze
Milbourne Mill
Milbourne Mill Cottage
Corner Cottage
Lane End
Bridge Cottage
Bridge House
Bridge Farm
Bridge Cottage
Bridge Barn
Bridge Lodge
Bridge Stables


384500
385000
385500
386000
386500
181500
181000
180500
180000
N
Dunley Gorse
West Dunley Cottages
West Dunley Farm
Slurry Pit
Hopper
Tank
Gauze Brook
Brimsel Spring
Workings (dis)
Limekiln Cottage
Lime Kilns (disused)
Oldlands Wood
Ash Bed
Roman Rd
ROMAN ROAD
Works number 5A
Works number 5A(v)
Works number 8A
For continuation refer to Sheet 19
For continuation refer to Sheet 09
For continuation refer to Sheet 08
East Dunley Farm
Workshop Cottage
Dunley
Path (um)
Sports Pavilion
Cricket Ground
Wells (dried)
Hall
Watch Elm
The Old Hall
Stables/store
Workshop (dis)
Grittleton
Grittleton House
Grittleton Sewage Treatment Works
Tennis Courts
Church
Chapel
Manor Farm
Westbridge
Westbridge House
The Old Stores
The Greenhouse
Glebe House
Church House
Old Rectory Cottage
Yew Tree Cottage
Greyfriars
Woodlands
Tangiwood
The Barton
Old Vicarage
Old Rectory
Rose Cottage
Rose Cottage Cottage
Greyfriars House
Rosehill Barton (dis)
Glastonbury House
Old Chapel
Manners Barn
The Dairy
Chorus Cottage
Path
Footway
Old Exchange
Fishpond
Pond
Ponds
Sinks
Track
Lane
Path
Fence
Hedge
Ditch
Trees
Scrub
Orchard
Quarry
Tank
Pylons
Pylon
Fence (dis)
Fence (ret)
Fence (new)
Fence (dis/ret)
Fence (dis/new)
Fence (ret/new)
Fence (dis/ret/new)
Gate
Stile
Bridge
Ford
Culvert
Ramp
Steps
Wall
Hedge/Trees
Hedge/Trees/Fence
Hedge/Trees/Fence/Ditch
Hedge/Trees/Ditch
Hedge/Fence
Hedge/Fence/Ditch
Hedge/Ditch
Trees/Fence
Trees/Fence/Ditch
Trees/Ditch
Fence/Ditch
Fence/Wall
Fence/Hedge
Fence/Hedge/Ditch
Fence/Trees
Fence/Trees/Ditch
Ditch/Hedge
Ditch/Hedge/Trees
Ditch/Trees
Ditch/Fence
Ditch/Fence/Hedge
Ditch/Fence/Trees
Ditch/Fence/Hedge/Trees
Ditch/Wall
Ditch/Wall/Hedge
Ditch/Wall/Trees
Ditch/Wall/Hedge/Trees
Ditch/Wall/Fence
Ditch/Wall/Fence/Hedge
Ditch/Wall/Fence/Trees
Ditch/Wall/Fence/Hedge/Trees
Ditch/Bank
Ditch/Bank/Hedge
Ditch/Bank/Trees
Ditch/Bank/Hedge/Trees
Ditch/Bank/Fence
Ditch/Bank/Fence/Hedge
Ditch/Bank/Fence/Trees
Ditch/Bank/Fence/Hedge/Trees
Ditch/Bank/Wall
Ditch/Bank/Wall/Hedge
Ditch/Bank/Wall/Trees
Ditch/Bank/Wall/Hedge/Trees
Ditch/Bank/Wall/Fence
Ditch/Bank/Wall/Fence/Hedge
Ditch/Bank/Wall/Fence/Trees
Ditch/Bank/Wall/Fence/Hedge/Trees
Bank
Bank/Hedge
Bank/Hedge/Trees
Bank/Hedge/Trees/Fence
Bank/Hedge/Trees/Fence/Ditch
Bank/Hedge/Trees/Ditch
Bank/Hedge/Fence
Bank/Hedge/Fence/Ditch
Bank/Hedge/Ditch
Bank/Trees
Bank/Trees/Fence
Bank/Trees/Fence/Ditch
Bank/Trees/Ditch
Bank/Fence
Bank/Fence/Hedge
Bank/Fence/Hedge/Trees
Bank/Fence/Trees
Bank/Fence/Trees/Ditch
Bank/Ditch
Bank/Ditch/Hedge
Bank/Ditch/Hedge/Trees
Bank/Ditch/Trees
Bank/Ditch/Fence
Bank/Ditch/Fence/Hedge
Bank/Ditch/Fence/Trees
Bank/Ditch/Fence/Hedge/Trees
Bank/Ditch/Wall
Bank/Ditch/Wall/Hedge
Bank/Ditch/Wall/Trees
Bank/Ditch/Wall/Hedge/Trees
Bank/Ditch/Wall/Fence
Bank/Ditch/Wall/Fence/Hedge
Bank/Ditch/Wall/Fence/Trees
Bank/Ditch/Wall/Fence/Hedge/Trees
Bank/Wall
Bank/Wall/Hedge
Bank/Wall/Trees
Bank/Wall/Hedge/Trees
Bank/Wall/Fence
Bank/Wall/Fence/Hedge
Bank/Wall/Fence/Trees
Bank/Wall/Fence/Hedge/Trees
Bank/Wall/Ditch
Bank/Wall/Ditch/Hedge
Bank/Wall/Ditch/Trees
Bank/Wall/Ditch/Hedge/Trees
Bank/Wall/Ditch/Fence
Bank/Wall/Ditch/Fence/Hedge
Bank/Wall/Ditch/Fence/Trees
Bank/Wall/Ditch/Fence/Hedge/Trees
Bank/Wall/Bank
Bank/Wall/Bank/Hedge
Bank/Wall/Bank/Trees
Bank/Wall/Bank/Hedge/Trees
Bank/Wall/Bank/Fence
Bank/Wall/Bank/Fence/Hedge
Bank/Wall/Bank/Fence/Trees
Bank/Wall/Bank/Fence/Hedge/Trees
Bank/Wall/Bank/Ditch
Bank/Wall/Bank/Ditch/Hedge
Bank/Wall/Bank/Ditch/Trees
Bank/Wall/Bank/Ditch/Hedge/Trees
Bank/Wall/Bank/Ditch/Fence
Bank/Wall/Bank/Ditch/Fence/Hedge
Bank/Wall/Bank/Ditch/Fence/Trees
Bank/Wall/Bank/Ditch/Fence/Hedge/Trees
Bank/Wall/Bank/Wall
Bank/Wall/Bank/Wall/Hedge
Bank/Wall/Bank/Wall/Trees
Bank/Wall/Bank/Wall/Hedge/Trees
Bank/Wall/Bank/Wall/Fence
Bank/Wall/Bank/Wall/Fence/Hedge
Bank/Wall/Bank/Wall/Fence/Trees
Bank/Wall/Bank/Wall/Fence/Hedge/Trees
Bank/Wall/Bank/Wall/Ditch
Bank/Wall/Bank/Wall/Ditch/Hedge
Bank/Wall/Bank/Wall/Ditch/Trees
Bank/Wall/Bank/Wall/Ditch/Hedge/Trees
Bank/Wall/Bank/Wall/Ditch/Fence
Bank/Wall/Bank/Wall/Ditch/Fence/Hedge
Bank/Wall/Bank/Wall/Ditch/Fence/Trees
Bank/Wall/Bank/Wall/Ditch/Fence/Hedge/Trees
Bank/Wall/Bank/Wall/Bank
Bank/Wall/Bank/Wall/Bank/Hedge
Bank/Wall/Bank/Wall/Bank/Trees
Bank/Wall/Bank/Wall/Bank/Hedge/Trees
Bank/Wall/Bank/Wall/Bank/Fence
Bank/Wall/Bank/Wall/Bank/Fence/Hedge
Bank/Wall/Bank/Wall/Bank/Fence/Trees
Bank/Wall/Bank/Wall/Bank/Fence/Hedge/Trees
Bank/Wall/Bank/Wall/Bank/Ditch
Bank/Wall/Bank/Wall/Bank/Ditch/Hedge
Bank/Wall/Bank/Wall/Bank/Ditch/Trees
Bank/Wall/Bank/Wall/Bank/Ditch/Hedge/Trees
Bank/Wall/Bank/Wall/Bank/Ditch/Fence
Bank/Wall/Bank/Wall/Bank/Ditch/Fence/Hedge
Bank/Wall/Bank/Wall/Bank/Ditch/Fence/Trees
Bank/Wall/Bank/Wall/Bank/Ditch/Fence/Hedge/Trees
Bank/Wall/Bank/Wall/Bank/Wall
Bank/Wall/Bank/Wall/Bank/Wall/Hedge
Bank/Wall/Bank/Wall/Bank/Wall/Trees
Bank/Wall/Bank/Wall/Bank/Wall/Hedge/Trees
Bank/Wall/Bank/Wall/Bank/Wall/Fence
Bank/Wall/Bank/Wall/Bank/Wall/Fence/Hedge
Bank/Wall/Bank/Wall/Bank/Wall/Fence/Trees
Bank/Wall/Bank/Wall/Bank/Wall/Fence/Hedge/Trees
Bank/Wall/Bank/Wall/Bank/Wall/Ditch
Bank/Wall/Bank/Wall/Bank/Wall/Ditch/Hedge
Bank/Wall/Bank/Wall/Bank/Wall/Ditch/Trees
Bank/Wall/Bank/Wall/Bank/Wall/Ditch/Hedge/Trees
Bank/Wall/Bank/Wall/Bank/Wall/Ditch/Fence
Bank/Wall/Bank/Wall/Bank/Wall/Ditch/Fence/Hedge
Bank/Wall/Bank/Wall/Bank/Wall/Ditch/Fence/Trees
Bank/Wall/Bank/Wall/Bank/Wall/Ditch/Fence/Hedge/Trees
Bank/Wall/Bank/Wall/Bank/Wall/Bank
Bank/Wall/Bank/Wall/Bank/Wall/Bank/Hedge
Bank/Wall/Bank/Wall/Bank/Wall/Bank/Trees
Bank/Wall/Bank/Wall/Bank/Wall/Bank/Hedge/Trees
Bank/Wall/Bank/Wall/Bank/Wall/Bank/Fence
Bank/Wall/Bank/Wall/Bank/Wall/Bank/Fence/Hedge
Bank/Wall/Bank/Wall/Bank/Wall/Bank/Fence/Trees
Bank/Wall/Bank/Wall/Bank/Wall/Bank/Fence/Hedge/Trees
Bank/Wall/Bank/Wall/Bank/Wall/Bank/Ditch
Bank/Wall/Bank/Wall/Bank/Wall/Bank/Ditch/Hedge
Bank/Wall/Bank/Wall/Bank/Wall/Bank/Ditch/Trees
Bank/Wall/Bank/Wall/Bank/Wall/Bank/Ditch/Hedge/Trees
Bank/Wall/Bank/Wall/Bank/Wall/Bank/Ditch/Fence
Bank/Wall/Bank/Wall/Bank/Wall/Bank/Ditch/Fence/Hedge
Bank/Wall/Bank/Wall/Bank/Wall/Bank/Ditch/Fence/Trees
Bank/Wall/Bank/Wall/Bank/Wall/Bank/Ditch/Fence/Hedge/Trees
Bank/Wall/Bank/Wall/Bank/Wall/Bank/Wall
Bank/Wall/Bank/Wall/Bank/Wall/Bank/Wall/Hedge
Bank/Wall/Bank/Wall/Bank/Wall/Bank/Wall/Trees
Bank/Wall/Bank/Wall/Bank/Wall/Bank/Wall/Hedge/Trees
Bank/Wall/Bank/Wall/Bank/Wall/Bank/Wall/Fence
Bank/Wall/Bank/Wall/Bank/Wall/Bank/Wall/Fence/Hedge
Bank/Wall/Bank/Wall/Bank/Wall/Bank/Wall/Fence/Trees
Bank/Wall/Bank/Wall/Bank/Wall/Bank/Wall/Fence/Hedge/Trees
Bank/Wall/Bank/Wall/Bank/Wall/Bank/Wall/Ditch
Bank/Wall/Bank/Wall/Bank/Wall/Bank/Wall/Ditch/Hedge
Bank/Wall/Bank/Wall/Bank/Wall/Bank/Wall/Ditch/Trees
Bank/Wall/Bank/Wall/Bank/Wall/Bank/Wall/Ditch/Hedge/Trees
Bank/Wall/Bank/Wall/Bank/Wall/Bank/Wall/Ditch/Fence
Bank/Wall/Bank/Wall/Bank/Wall/Bank/Wall/Ditch/Fence/Hedge
Bank/Wall/Bank/Wall/Bank/Wall/Bank/Wall/Ditch/Fence/Trees
Bank/Wall/Bank/Wall/Bank/Wall/Bank/Wall/Ditch/Fence/Hedge/Trees
Bank/Wall/Bank/Wall/Bank/Wall/Bank/Wall/Bank
Bank/Wall/Bank/Wall/Bank/Wall/Bank/Wall/Bank/Hedge
Bank/Wall/Bank/Wall/Bank/Wall/Bank/Wall/Bank/Trees
Bank/Wall/Bank/Wall/Bank/Wall/Bank/Wall/Bank/Hedge/Trees
Bank/Wall/Bank/Wall/Bank/Wall/Bank/Wall/Bank/Fence
Bank/Wall/Bank/Wall/Bank/Wall/Bank/Wall/Bank/Fence/Hedge
Bank/Wall/Bank/Wall/Bank/Wall/Bank/Wall/Bank/Fence/Trees
Bank/Wall/Bank/Wall/Bank/Wall/Bank/Wall/Bank/Fence/Hedge/Trees
Bank/Wall/Bank/Wall/Bank/Wall/Bank/Wall/Bank/Ditch
Bank/Wall/Bank/Wall/Bank/Wall/Bank/Wall/Bank/Ditch/Hedge
Bank/Wall/Bank/Wall/Bank/Wall/Bank/Wall/Bank/Ditch/Trees
Bank/Wall/Bank/Wall/Bank/Wall/Bank/Wall/Bank/Ditch/Hedge/Trees
Bank/Wall/Bank/Wall/Bank/Wall/Bank/Wall/Bank/Ditch/Fence
Bank/Wall/Bank/Wall/Bank/Wall/Bank/Wall/Bank/Ditch/Fence/Hedge
Bank/Wall/Bank/Wall/Bank/Wall/Bank/Wall/Bank/Ditch/Fence/Trees
Bank/Wall/Bank/Wall/Bank/Wall/Bank/Wall/Bank/Ditch/Fence/Hedge/Trees
Bank/Wall/Bank/Wall/Bank/Wall/Bank/Wall/Bank/Wall
Bank/Wall/Bank/Wall/Bank/Wall/Bank/Wall/Bank/Wall/Hedge
Bank/Wall/Bank/Wall/Bank/Wall/Bank/Wall/Bank/Wall/Trees
Bank/Wall/Bank/Wall/Bank/Wall/Bank/Wall/Bank/Wall/Hedge/Trees
Bank/Wall/Bank/Wall/Bank/Wall/Bank/Wall/Bank/Wall/Fence
Bank/Wall/Bank/Wall/Bank/Wall/Bank/Wall/Bank/Wall/Fence/Hedge
Bank/Wall/Bank/Wall/Bank/Wall/Bank/Wall/Bank/Wall/Fence/Trees
Bank/Wall/Bank/Wall/Bank/Wall/Bank/Wall/Bank/Wall/Fence/Hedge/Trees
Bank/Wall/Bank/Wall/Bank/Wall/Bank/Wall/Bank/Wall/Ditch
Bank/Wall/Bank/Wall/Bank/Wall/Bank/Wall/Bank/Wall/Ditch/Hedge
Bank/Wall/Bank/Wall/Bank/Wall/Bank/Wall/Bank/Wall/Ditch/Trees
Bank/Wall/Bank/Wall/Bank/Wall/Bank/Wall/Bank/Wall/Ditch/Hedge/Trees
Bank/Wall/Bank/Wall/Bank/Wall/Bank/Wall/Bank/Wall/Ditch/Fence
Bank/Wall/Bank/Wall/Bank/Wall/Bank/Wall/Bank/Wall/Ditch/Fence/Hedge
Bank/Wall/Bank/Wall/Bank/Wall/Bank/Wall/Bank/Wall/Ditch/Fence/Trees
Bank/Wall/Bank/Wall/Bank/Wall/Bank/Wall/Bank/Wall/Ditch/Fence/Hedge/Trees
Bank/Wall/Bank/Wall/Bank/Wall/Bank/Wall/Bank/Wall/Bank
Bank/Wall/Bank/Wall/Bank/Wall/Bank/Wall/Bank/Wall/Bank/Hedge
Bank/Wall/Bank/Wall/Bank/Wall/Bank/Wall/Bank/Wall/Bank/Trees
Bank/Wall/Bank/Wall/Bank/Wall/Bank/Wall/Bank/Wall/Bank/Hedge/Trees
Bank/Wall/Bank/Wall/Bank/Wall/Bank/Wall/Bank/Wall/Bank/Fence
Bank/Wall/Bank/Wall/Bank/Wall/Bank/Wall/Bank/Wall/Bank/Fence/Hedge
Bank/Wall/Bank/Wall/Bank/Wall/Bank/Wall/Bank/Wall/Bank/Fence/Trees
Bank/Wall/Bank/Wall/Bank/Wall/Bank/Wall/Bank/Wall/Bank/Fence/Hedge/Trees
Bank/Wall/Bank/Wall/Bank/Wall/Bank/Wall/Bank/Wall/Bank/Ditch
Bank/Wall/Bank/Wall/Bank/Wall/Bank/Wall/Bank/Wall/Bank/Ditch/Hedge
Bank/Wall/Bank/Wall/Bank/Wall/Bank/Wall/Bank/Wall/Bank/Ditch/Trees
Bank/Wall/Bank/Wall/Bank/Wall/Bank/Wall/Bank/Wall/Bank/Ditch/Hedge/Trees
Bank/Wall/Bank/Wall/Bank/Wall/Bank/Wall/Bank/Wall/Bank/Ditch/Fence
Bank/Wall/Bank/Wall/Bank/Wall/Bank/Wall/Bank/Wall/Bank/Ditch/Fence/Hedge
Bank/Wall/Bank/Wall/Bank/Wall/Bank/Wall/Bank/Wall/Bank/Ditch/Fence/Trees
Bank/Wall/Bank/Wall/Bank/Wall/Bank/Wall/Bank/Wall/Bank/Ditch/Fence/Hedge/Trees
Bank/Wall/Bank/Wall/Bank/Wall/Bank/Wall/Bank/Wall/Bank/Wall
Bank/Wall/Bank/Wall/Bank/Wall/Bank/Wall/Bank/Wall/Bank/Wall/Hedge
Bank/Wall/Bank/Wall/Bank/Wall/Bank/Wall/Bank/Wall/Bank/Wall/Trees
Bank/Wall/Bank/Wall/Bank/Wall/Bank/Wall/Bank/Wall/Bank/Wall/Hedge/Trees
Bank/Wall/Bank/Wall/Bank/Wall/Bank/Wall/Bank/Wall/Bank/Wall/Fence
Bank/Wall/Bank/Wall/Bank/Wall/Bank/Wall/Bank/Wall/Bank/Wall/Fence/Hedge
Bank/Wall/Bank/Wall/Bank/Wall/Bank/Wall/Bank/Wall/Bank/Wall/Fence/Trees
Bank/Wall/Bank/Wall/Bank/Wall/Bank/Wall/Bank/Wall/Bank/Wall/Fence/Hedge/Trees
Bank/Wall/Bank/Wall/Bank/Wall/Bank/Wall/Bank/Wall/Bank/Wall/Ditch
Bank/Wall/Bank/Wall/Bank/Wall/Bank/Wall/Bank/Wall/Bank/Wall/Ditch/Hedge
Bank/Wall/Bank/Wall/Bank/Wall/Bank/Wall/Bank/Wall/Bank/Wall/Ditch/Trees
Bank/Wall/Bank/Wall/Bank/Wall/Bank/Wall/Bank/Wall/Bank/Wall/Ditch/Hedge/Trees
Bank/Wall/Bank/Wall/Bank/Wall/Bank/Wall/Bank/Wall/Bank/Wall/Ditch/Fence
Bank/Wall/Bank/Wall/Bank/Wall/Bank/Wall/Bank/Wall/Bank/Wall/Ditch/Fence/Hedge
Bank/Wall/Bank/Wall/Bank/Wall/Bank/Wall/Bank/Wall/Bank/Wall/Ditch/Fence/Trees
Bank/Wall/Bank/Wall/Bank/Wall/Bank/Wall/Bank/Wall/Bank/Wall/Ditch/Fence/Hedge/Trees
Bank/Wall/Bank/Wall/Bank/Wall/Bank/Wall/Bank/Wall/Bank/Wall/Bank
Bank/Wall/Bank/Wall/Bank/Wall/Bank/Wall/Bank/Wall/Bank/Wall/Bank/Hedge
Bank/Wall/Bank/Wall/Bank/Wall/Bank/Wall/Bank/Wall/Bank/Wall/Bank/Trees
Bank/Wall/Bank/Wall/Bank/Wall/Bank/Wall/Bank/Wall/Bank/Wall/Bank/Hedge/Trees
Bank/Wall/Bank/Wall/Bank/Wall/Bank/Wall/Bank/Wall/Bank/Wall/Bank/Fence
Bank/Wall/Bank/Wall/Bank/Wall/Bank/Wall/Bank/Wall/Bank/Wall/Bank/Fence/Hedge
Bank/Wall/Bank/Wall/Bank/Wall/Bank/Wall/Bank/Wall/Bank/Wall/Bank/Fence/Trees
Bank/Wall/Bank/Wall/Bank/Wall/Bank/Wall/Bank/Wall/Bank/Wall/Bank/Fence/Hedge/Trees
Bank/Wall/Bank/Wall/Bank/Wall/Bank/Wall/Bank/Wall/Bank/Wall/Bank/Ditch
Bank/Wall/Bank/Wall/Bank/Wall/Bank/Wall/Bank/Wall/Bank/Wall/Bank/Ditch/Hedge
Bank/Wall/Bank/Wall/Bank/Wall/Bank/Wall/Bank/Wall/Bank/Wall/Bank/Ditch/Trees
Bank/Wall/Bank/Wall/Bank/Wall/Bank/Wall/Bank/Wall/Bank/Wall/Bank/Ditch/Hedge/Trees
Bank/Wall/Bank/Wall/Bank/Wall/Bank/Wall/Bank/Wall/Bank/Wall/Bank/Ditch/Fence
Bank/Wall/Bank/Wall/Bank/Wall/Bank/Wall/Bank/Wall/Bank/Wall/Bank/Ditch/Fence/Hedge
Bank/Wall/Bank/Wall/Bank/Wall/Bank/Wall/Bank/Wall/Bank/Wall/Bank/Ditch/Fence/Trees
Bank/Wall/Bank/Wall/Bank/Wall/Bank/Wall/Bank/Wall/Bank/Wall/Bank/Ditch/Fence/Hedge/Trees
Bank/Wall/Bank/Wall/Bank/Wall/Bank/Wall/Bank/Wall/Bank/Wall/Bank/Wall
Bank/Wall/Bank/Wall/Bank/Wall/Bank/Wall/Bank/Wall/Bank/Wall/Bank/Wall/Hedge
Bank/Wall/Bank/Wall/Bank/Wall/Bank/Wall/Bank/Wall/Bank/Wall/Bank/Wall/Trees
Bank/Wall/Bank/Wall/Bank/Wall/Bank/Wall/Bank/Wall/Bank/Wall/Bank/Wall/Hedge/Trees
Bank/Wall/Bank/Wall/Bank/Wall/Bank/Wall/Bank/Wall/Bank/Wall/Bank/Wall/Fence
Bank/Wall/Bank/Wall/Bank/Wall/Bank/Wall/Bank/Wall/Bank/Wall/Bank/Wall/Fence/Hedge
Bank/Wall/Bank/Wall/Bank/Wall/Bank/Wall/Bank/Wall/Bank/Wall/Bank/Wall/Fence/Trees
Bank/Wall/Bank/Wall/Bank/Wall/Bank/Wall/Bank/Wall/Bank/Wall/Bank/Wall/Fence/Hedge/Trees
Bank/Wall/Bank/Wall/Bank/Wall/Bank/Wall/Bank/Wall/Bank/Wall/Bank/Wall/Ditch
Bank/Wall/Bank/Wall/Bank/Wall/Bank/Wall/Bank/Wall/Bank/Wall/Bank/Wall/Ditch/Hedge
Bank/Wall/Bank/Wall/Bank/Wall/Bank/Wall/Bank/Wall/Bank/Wall/Bank/Wall/Ditch/Trees
Bank/Wall/Bank/Wall/Bank/Wall/Bank/Wall/Bank/Wall/Bank/Wall/Bank/Wall/Ditch/Hedge/Trees
Bank/Wall/Bank/Wall/Bank/Wall/Bank/Wall/Bank/Wall/Bank/Wall/Bank/Wall/Ditch/Fence
Bank/Wall/Bank/Wall/Bank/Wall/Bank/Wall/Bank/Wall/Bank/Wall/Bank/Wall/Ditch/Fence/Hedge
Bank/Wall/Bank/Wall/Bank/Wall/Bank/Wall/Bank/Wall/Bank/Wall/Bank/Wall/Ditch/Fence/Trees
Bank/Wall/Bank/Wall/Bank/Wall/Bank/Wall/Bank/Wall/Bank/Wall/Bank/Wall/Ditch/Fence/Hedge/Trees
Bank/Wall/Bank/Wall/Bank/Wall/Bank/Wall/Bank/Wall/Bank/Wall/Bank/Wall/Bank
Bank/Wall/Bank/Wall/Bank/Wall/Bank/Wall/Bank/Wall/Bank/Wall/Bank/Wall/Bank/Hedge
Bank/Wall/Bank/Wall/Bank/Wall/Bank/Wall/Bank/Wall/Bank/Wall/Bank/Wall/Bank/Trees
Bank/Wall/Bank/Wall/Bank/Wall/Bank/Wall/Bank/Wall/Bank/Wall/Bank/Wall/Bank/Hedge/Trees
Bank/Wall/Bank/Wall/Bank/Wall/Bank/Wall/Bank/Wall/Bank/Wall/Bank/Wall/Bank/Fence
Bank/Wall/Bank/Wall/Bank/Wall/Bank/Wall/Bank/Wall/Bank/Wall/Bank/Wall/Bank/Fence/Hedge
Bank/Wall/Bank/Wall/Bank/Wall/Bank/Wall/Bank/Wall/Bank/Wall/Bank/Wall/Bank/Fence/Trees
Bank/Wall/Bank/Wall/Bank/Wall/Bank/Wall/Bank/Wall/Bank/Wall/Bank/Wall/Bank/Fence/Hedge/Trees
Bank/Wall/Bank/Wall/Bank/Wall/Bank/Wall/Bank/Wall/Bank/Wall/Bank/Wall/Bank/Ditch
Bank/Wall/Bank/Wall/Bank/Wall/Bank/Wall/Bank/Wall/Bank/Wall/Bank/Wall/Bank/Ditch/Hedge
Bank/Wall/Bank/Wall/Bank/Wall/Bank/Wall/Bank/Wall/Bank/Wall/Bank/Wall/Bank/Ditch/Trees
Bank/Wall/Bank/Wall/Bank/Wall/Bank/Wall/Bank/Wall/Bank/Wall/Bank/Wall/Bank/Ditch/Hedge/Trees
Bank/Wall/Bank/Wall/Bank/Wall/Bank/Wall/Bank/Wall/Bank/Wall/Bank/Wall/Bank/Ditch/Fence
Bank/Wall/Bank/Wall/Bank/Wall/Bank/Wall/Bank/Wall/Bank/Wall/Bank/Wall/Bank/Ditch/Fence/Hedge
Bank/Wall/Bank/Wall/Bank/Wall/Bank/Wall/Bank/Wall/Bank/Wall/Bank/Wall/Bank/Ditch/Fence/Trees
Bank/Wall/Bank/Wall/Bank/Wall/Bank/Wall/Bank/Wall/Bank/Wall/Bank/Wall/Bank/Ditch/Fence/Hedge/Trees
Bank/Wall/Bank/Wall/Bank/Wall/Bank/Wall/Bank/Wall/Bank/Wall/Bank/Wall/Bank/Wall
Bank/Wall/Bank/Wall/Bank/Wall/Bank/Wall/Bank/Wall/Bank/Wall/Bank/Wall/Bank/Wall/Hedge
Bank/Wall/Bank/Wall/Bank/Wall/Bank/Wall/Bank/Wall/Bank/Wall/Bank/Wall/Bank/Wall/Trees
Bank/Wall/Bank/Wall/Bank/Wall/Bank/Wall/Bank/Wall/Bank/Wall/Bank/Wall/Bank/Wall/Hedge/Trees
Bank/Wall/Bank/Wall/Bank/Wall/Bank/Wall/Bank/Wall/Bank/Wall/Bank/Wall/Bank/Wall/Fence
Bank/Wall/Bank/Wall/Bank/Wall/Bank/Wall/Bank/Wall/Bank/Wall/Bank/Wall/Bank/Wall/Fence/Hedge
Bank/Wall/Bank/Wall/Bank/Wall/Bank/Wall/Bank/Wall/Bank/Wall/Bank/Wall/Bank/Wall/Fence/Trees
Bank/Wall/Bank/Wall/Bank/Wall/Bank/Wall/Bank/Wall/Bank/Wall/Bank/Wall/Bank/Wall/Fence/Hedge/Trees
Bank/Wall/Bank/Wall/Bank/Wall/Bank/Wall/Bank/Wall/Bank/Wall/Bank/Wall/Bank/Wall/Ditch
Bank/Wall/Bank/Wall/Bank/Wall/Bank/Wall/Bank/Wall/Bank/Wall/Bank/Wall/Bank/Wall/Ditch/Hedge
Bank/Wall/Bank/Wall/Bank/Wall/Bank/Wall/Bank/Wall/Bank/Wall/Bank/Wall/Bank/Wall/Ditch/Trees
Bank/Wall/Bank/Wall/Bank/Wall/Bank/Wall/Bank/Wall/Bank/Wall/Bank/Wall/Bank/Wall/Ditch/Hedge/Trees
Bank/Wall/Bank/Wall/Bank/Wall/Bank/Wall/Bank/Wall/Bank/Wall/Bank/Wall/Bank/Wall/Ditch/Fence
Bank/Wall/Bank/Wall/Bank/Wall/Bank/Wall/Bank/Wall/Bank/Wall/Bank/Wall/Bank/Wall/Ditch/Fence/Hedge
Bank/Wall/Bank/Wall/Bank/Wall/Bank/Wall/Bank/Wall/Bank/Wall/Bank/Wall/Bank/Wall/Ditch/Fence/Trees
Bank/Wall/Bank/Wall/Bank/Wall/Bank/Wall/Bank/Wall/Bank/Wall/Bank/Wall/Bank/Wall/Ditch/Fence/Hedge/Trees
Bank/Wall/Bank/Wall/Bank/Wall/Bank/Wall/Bank/Wall/Bank/Wall/Bank/Wall/Bank/Wall/Bank
Bank/Wall/Bank/Wall/Bank/Wall/Bank/Wall/Bank/Wall/Bank/Wall/Bank/Wall/Bank/Wall/Bank/Hedge
Bank/Wall/Bank/Wall/Bank/Wall/Bank/Wall/Bank/Wall/Bank/Wall/Bank/Wall/Bank/Wall/Bank/Trees
Bank/Wall/Bank/Wall/Bank/Wall/Bank/Wall/Bank/Wall/Bank/Wall/Bank/Wall/Bank/Wall/Bank/Hedge/Trees
Bank/Wall/Bank/Wall/Bank/Wall/Bank/Wall/Bank/Wall/Bank/Wall/Bank/Wall/Bank/Wall/Bank/Fence
Bank/Wall/Bank/Wall/Bank/Wall/Bank/Wall/Bank/Wall/Bank/Wall/Bank/Wall/Bank/Wall/Bank/Fence/Hedge
Bank/Wall/Bank/Wall/Bank/Wall/Bank/Wall/Bank/Wall/Bank/Wall/Bank/Wall/Bank/Wall/Bank/Fence/Trees
Bank/Wall/Bank/Wall/Bank/Wall/Bank/Wall/Bank/Wall/Bank/Wall/Bank/Wall/Bank/Wall/Bank/Fence/Hedge/Trees
Bank/Wall/Bank/Wall/Bank/Wall/Bank/Wall/Bank/Wall/Bank/Wall/Bank/Wall/Bank/Wall/Bank/Ditch
Bank/Wall/Bank/Wall/Bank/Wall/Bank/Wall/Bank/Wall/Bank/Wall/Bank/Wall/Bank/Wall/Bank/Ditch/Hedge
Bank/Wall/Bank/Wall/Bank/Wall/Bank/Wall/Bank/Wall/Bank/Wall/Bank/Wall/Bank/Wall/Bank/Ditch/Trees
Bank/Wall/Bank/Wall/Bank/Wall/Bank/Wall/Bank/Wall/Bank/Wall/Bank/Wall/Bank/Wall/Bank/Ditch/Hedge/Trees
Bank/Wall/Bank/Wall/Bank/Wall/Bank/Wall/Bank/Wall/Bank/Wall/Bank/Wall/Bank/Wall/Bank/Ditch/Fence
Bank/Wall/Bank/Wall/Bank/Wall/Bank/Wall/Bank/Wall/Bank/Wall/Bank/Wall/Bank/Wall/Bank/Ditch/Fence/Hedge
Bank/Wall/Bank/Wall/Bank/Wall/Bank/Wall/Bank/Wall/Bank/Wall/Bank/Wall/Bank/Wall/Bank/Ditch/Fence/Trees
Bank/Wall/Bank/Wall/Bank/Wall/Bank/Wall/Bank/Wall/Bank/Wall/Bank/Wall/Bank/Wall/Bank/Ditch/Fence/Hedge/Trees
Bank/Wall/Bank/Wall/Bank/Wall/Bank/Wall/Bank/Wall/Bank/Wall/Bank/Wall/Bank/Wall/Bank
Bank/Wall/Bank/Wall/Bank/Wall/Bank/Wall/Bank/Wall/Bank/Wall/Bank/Wall/Bank/Wall/Bank/Hedge
Bank/Wall/Bank/Wall/Bank/Wall/Bank/Wall/Bank/Wall/Bank/Wall/Bank/Wall/Bank/Wall/Bank/Trees
Bank/Wall/Bank/Wall/Bank/Wall/Bank/Wall/Bank/Wall/Bank/Wall/Bank/Wall/Bank/Wall/Bank/Hedge/Trees
Bank/Wall/Bank/Wall/Bank/Wall/Bank/Wall/Bank/Wall/Bank/Wall/Bank/Wall/Bank/Wall/Bank/Fence
Bank/Wall/Bank/Wall/Bank/Wall/Bank/Wall/Bank/Wall/Bank/Wall/Bank/Wall/Bank/Wall/Bank/Fence/Hedge
Bank/Wall/Bank/Wall/Bank/Wall/Bank/Wall/Bank/Wall/Bank/Wall/Bank/Wall/Bank/Wall/Bank/Fence/Trees
Bank/Wall/Bank/Wall/Bank/Wall/Bank/Wall/Bank/Wall/Bank/Wall/Bank/Wall/Bank/Wall/Bank/Fence/Hedge/Trees
Bank/Wall/Bank/Wall/Bank/Wall/Bank/Wall/Bank/Wall/Bank/Wall/Bank/Wall/Bank/Wall/Bank/Ditch
Bank/Wall/Bank/Wall/Bank/Wall/Bank/Wall/Bank/Wall/Bank/Wall/Bank/Wall/Bank/Wall/Bank/Ditch/Hedge
Bank/Wall/Bank/Wall/Bank/Wall/Bank/Wall/Bank/Wall/Bank/Wall/Bank/Wall/Bank/Wall/Bank/Ditch/Trees
Bank/Wall/Bank/Wall/Bank/Wall/Bank/Wall/Bank/Wall/Bank/Wall/Bank/Wall/Bank/Wall/Bank/Ditch/Hedge/Trees
Bank/Wall/Bank/Wall/Bank/Wall/Bank/Wall/Bank/Wall/Bank/Wall/Bank/Wall/Bank/Wall/Bank/Ditch/Fence
Bank/Wall/Bank/Wall/Bank/Wall/Bank/Wall/Bank/Wall/Bank/Wall/Bank/Wall/Bank/Wall/Bank/Ditch/Fence/Hedge
Bank/Wall/Bank/Wall/Bank/Wall/Bank/Wall/Bank/Wall/Bank/Wall/Bank/Wall/Bank/Wall/Bank/Ditch/Fence/Trees
Bank/Wall/Bank/Wall/Bank/Wall/Bank/Wall/Bank/Wall/Bank/Wall/Bank/Wall/Bank/Wall/Bank/Ditch/Fence/Hedge/Trees
Bank/Wall/Bank/Wall/Bank/Wall/Bank/Wall/Bank/Wall/Bank/Wall/Bank/Wall/Bank/Wall/Bank
Bank/Wall/Bank/Wall/Bank/Wall/Bank/Wall/Bank/Wall/Bank/Wall/Bank/Wall/Bank/Wall/Bank/Hedge
Bank/Wall/Bank/Wall/Bank/Wall/Bank/Wall/Bank/Wall/Bank/Wall/Bank/Wall/Bank/Wall/Bank/Trees
Bank/Wall/Bank/Wall/Bank/Wall/Bank/Wall/Bank/Wall/Bank/Wall/Bank/Wall/Bank/Wall/Bank/Hedge/Trees
Bank/Wall/Bank/Wall/Bank/Wall/Bank/Wall/Bank/Wall/Bank/Wall/Bank/Wall/Bank/Wall/Bank/Fence
Bank/Wall/Bank/Wall/Bank/Wall/Bank/Wall/Bank/Wall/Bank/Wall/Bank/Wall/Bank/Wall/Bank/Fence/Hedge
Bank/Wall/Bank/Wall/Bank/Wall/Bank/Wall/Bank/Wall/Bank/Wall/Bank/Wall/Bank/Wall/Bank/Fence/Trees
Bank/Wall/Bank/Wall/Bank/Wall/Bank/Wall/Bank/Wall/Bank/Wall/Bank/Wall/Bank/Wall/Bank/Fence/Hedge/Trees
Bank/Wall/Bank/Wall/Bank/Wall/Bank/Wall/Bank/Wall/Bank/Wall/Bank/Wall/Bank/Wall/Bank/Ditch
Bank/Wall/Bank/Wall/Bank/Wall/Bank/Wall/Bank/Wall/Bank/Wall/Bank/Wall/Bank/Wall/Bank/Ditch/Hedge
B



Island GREEN POWER

Lanpro

Key

- Order Limits
- Sheet Index

Works Number

- 8A - Temporary construction, maintenance and decommissioning access

Scale: 1:2,500@ A0

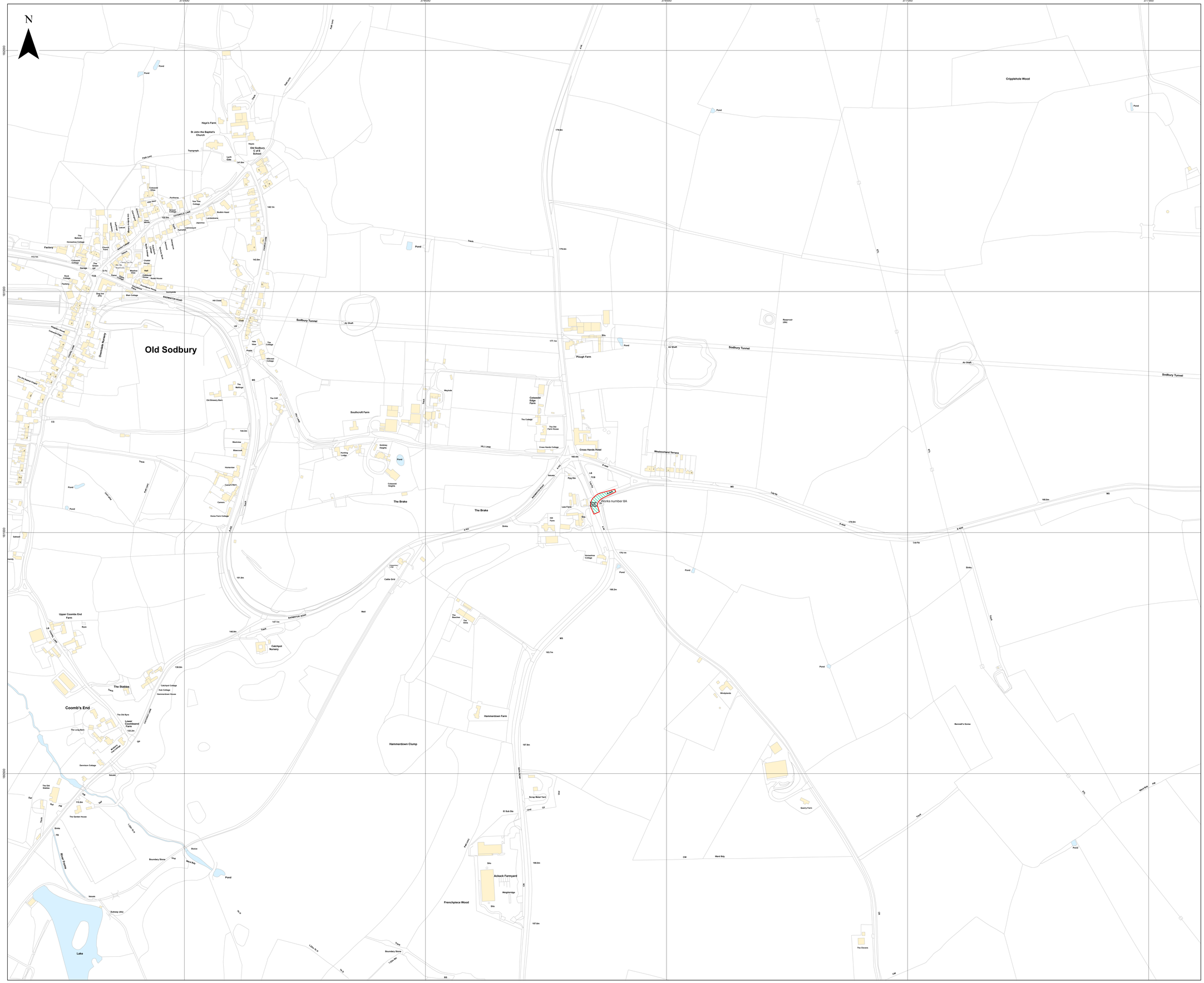
APFP Regulation: 5(2)(j)	Application Doc No. EN010168/APP/2.3
Ref: P4443_LPR_ZZ_XX_DR_Z_DCO_0305	Date: 05/06/2026
Drawn by: AZ	Checked by: BH

Works Plan

Sheet 19 of 23

Revision 3

Lime Down Solar Park



Key

Order Limits

Works Number

8A - Temporary construction, maintenance and decommissioning access

Layers: Lanpro, 2025; IGP, 2026
Base map: Reproduced from Ordnance Survey digital map data © Crown copyright 2026. All rights reserved. License number 0100031673

0 100 200 300 Metres

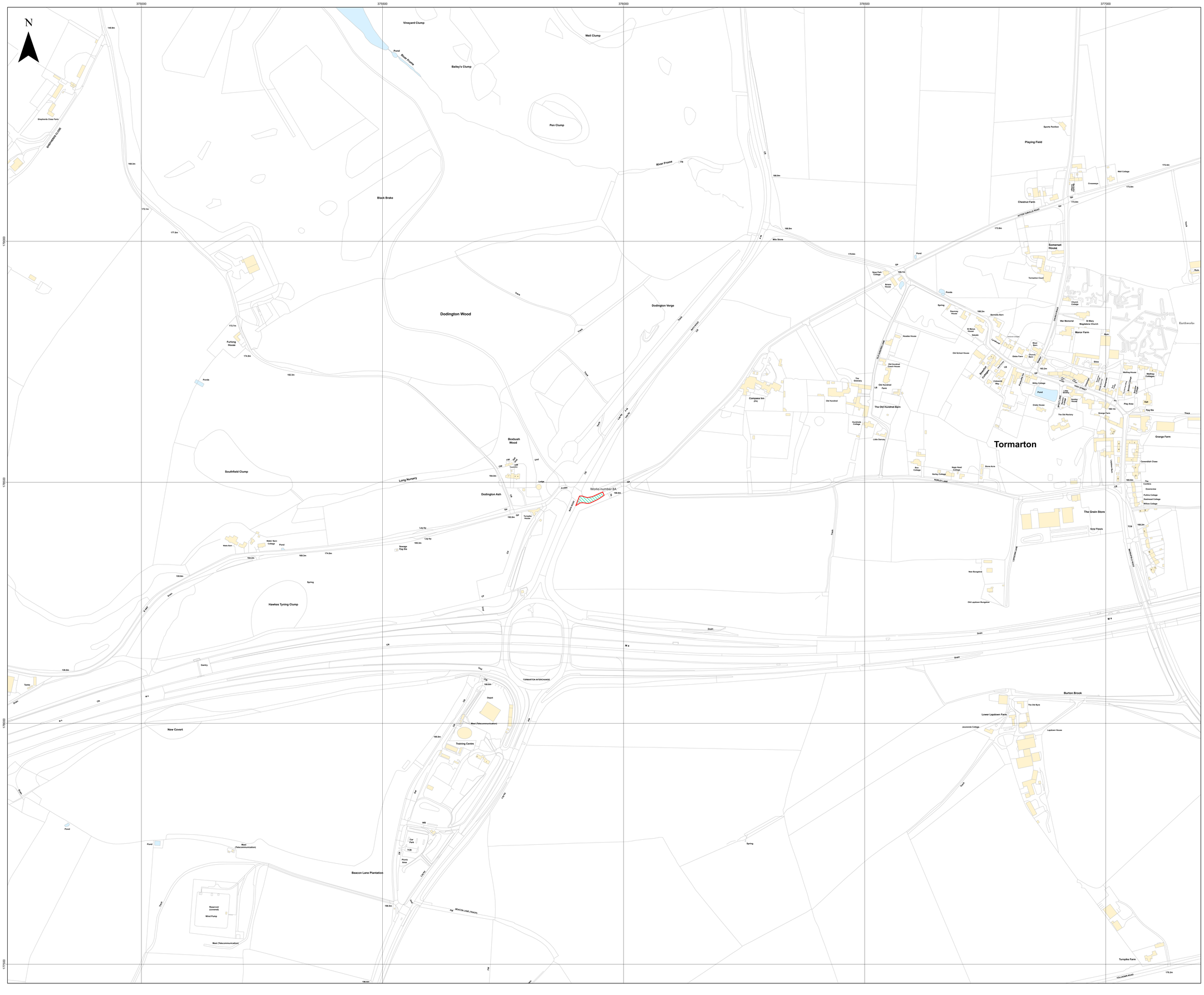
Scale: 1:2,500@ A0

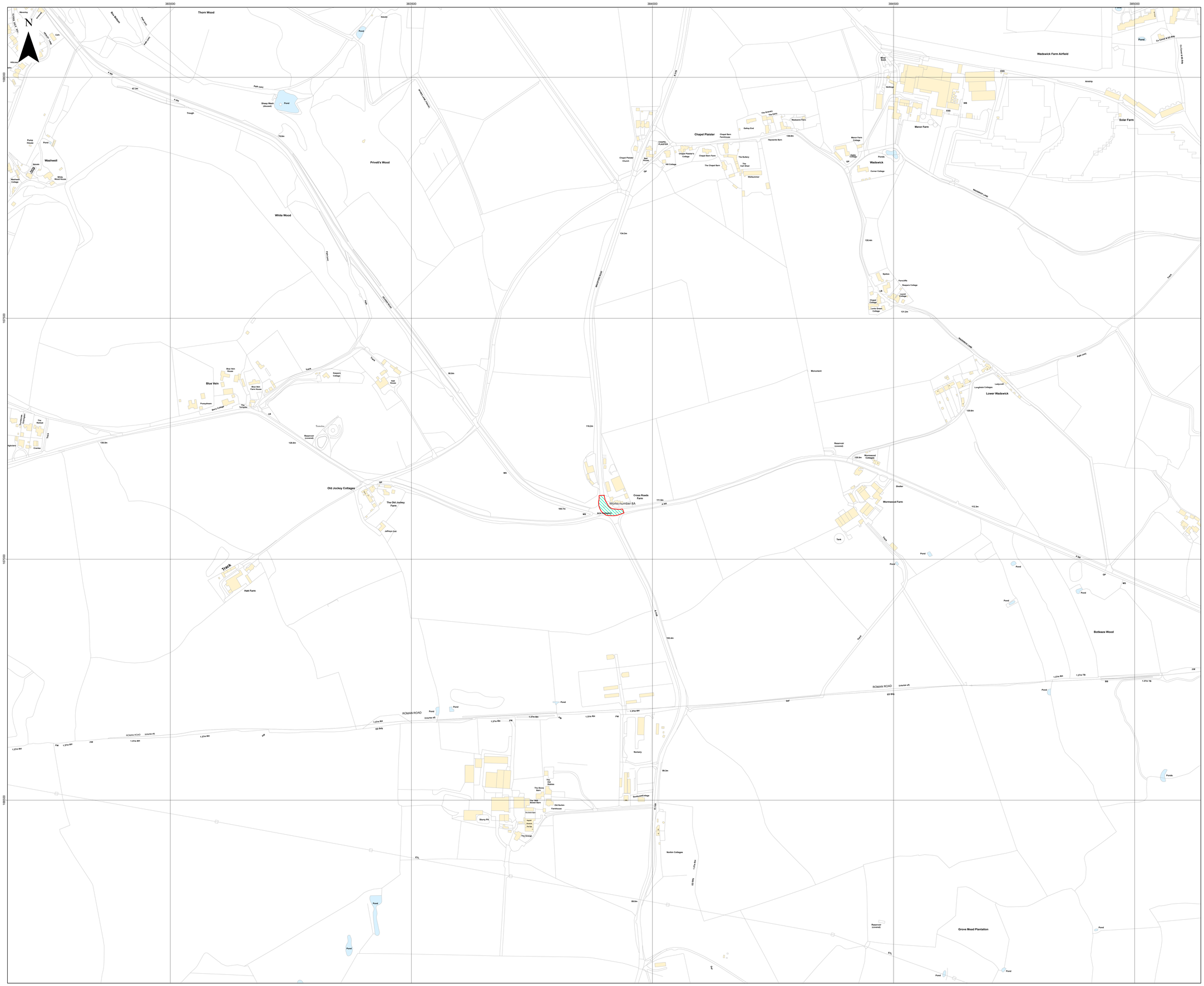
APFP Regulation: 5(2)(j)	Application Doc No. EN010168/APP/2.3
Ref: P4443_LPR_ZZ_XX_DR_Z_DCO_0305	Date: 05/06/2026
Drawn by: AZ	Checked by: BH

Works Plan

Sheet 20 of 23
Revision 3

Lime Down Solar Park


375000
375500
376000
376500
377000
N
175000
176000
177000
Vineyard Clump
Well Clump
Pond
River Frome
Bailey's Clump
Pen Clump
Shepherds Close Farm
Shepherds Close
Black Brake
Dodington Wood
Dodington Verge
Furlong House
Ponds
Southfield Clump
Boxbush Wood
Long Nursery
Dodington Ash
Works number 8A
Wells Barn
Wells Barn Cottage
Pond
Hawkes Tyning Clump
Spring
Gantry
Tanks
New Covert
Pond
Mast (Telecommunication)
Beacon Lane Plantation
Reservoir (covered)
Wind Pump
Mast (Telecommunication)
Beacon Lane (Track)
Turnpike House
Depot
Mast (Telecommunication)
Training Centre
Car Park
Picnic Area
TORMARTON INTERCHANGE
M 4
Sports Pavilion
Playing Field
Chestnut Farm
Acton Turville Road
Somerset House
Tormarton Court
Spye Park Cottage
Bristol House
Ponds
Spring
Stanley House
Bennetts Barn
St Mary Magdalene Church
War Memorial
Church Cottage
Manor Farm
Earthworks
Rushes House
Old School House
Glebe Farm
Church Barn
West Barn
Church Lane
Old Sodbury Lane
Old Hundred Coach House
Old Hundred Farm
Old Hundred
Compass Inn (PH)
Tithe Granary
The Old Hundred Barn
Hundreds Cottage
Little Dairy
Bowlers Cottage
Cotswold Way
Sites
Wellfield House
Wellfield Cottages
Wellfield Close
Wellfield Road
Wellfield Lane
Wellfield Crescent
Wellfield Avenue
Wellfield Drive
Wellfield Gardens
Wellfield Way
Wellfield Place
Wellfield Court
Wellfield Close
Wellfield Terrace
Wellfield Grove
Wellfield Rise
Wellfield Mews
Wellfield Walk
Wellfield Square


383000
383500
384000
384500
385000
167500
167000
166500
N
Thorn Wood
Pond
Wetland
Path (dis)
Sheep Wash (disused)
Pond
Trough
47.3m
A 4g
Pump House
Pond
Washwell
Issues
Washwell Cottages
White Wood House
Privett's Wood
White Wood
Path (dis)
Track
Blue Vein
Blue Vein House
Blue Vein Farm House
Pussyhaven
Barn Cottage
The Turnpike
LB
Keepers Cottage
Hall House
Track
Reservoir (covered)
Tumulus
Old Jockey Cottages
GP
The Old Jockey Farm
Jeffreys Coit
Track
Hatt Farm
Works number 8A
ROW Footpath
Cross Roads Farm
MS
A 4074
Chapel Plaister
Chapel Plaister Church
Red Pump
GP
CHAPEL PLAISTER
Chapel Plaister's Cottage
Chapel Barn Farmhouse
Chapel Barn Farm
The Chapel Barn
Hill Cottage
The Bullamy
The Cart Shed
Wellsummer
Gallop End
The Gallop
Wadwick Farm
Heywards Barn
138.8m
Manor Farm Cottage
Cattle Cottage
GP
Ponds
Wadwick
Corner Cottage
Wadwick Farm Airfield
Wind Sock
Windsock
ESS
MS
Manor Farm
Airstrip
Solar Farm
Wadwick Lane
135.4m
Spinks
Farncliffe
Reapers Cottage
Laurel Cottage
LB
Chapel Cottage
Lords Green Cottage
131.2m
Track
Monument
Wadwick Lane
Path (dis)
Ladycroft
Longleaze Cottages
Lower Wadwick
129.6m
Reservoir (covered)
120.8m
Wormwood Cottages
Shelter
Wormwood Farm
112.3m
Tank
Track
Pond
Pond
Pond
Pond
A 4g
GP
MS
Botleaze Wood
Pond
Pond
Ponds
ROMAN ROAD
(course of)
ESS Bdy
1.27m RH
1.27m TB
FW
Def
1.27m BH
1.27m BM
1.27m Bld
1.27m Rbk
1.27m BR
Nursery
Pond
Pond
Pond
Pond


N
390500
391000
391500
392000
392500
170000
169500
169000
168500
Notton
Notton Park
Notton House Academy
Notton House School
Great Notton Farm
Orchard Cottages
Home Park
Home Farm
Slurry Pit
Sports Pavilion
Tank
Track
Rake Pond Wood
Pond
Tank
Pond
Pond
Pond